

GERT JAN BESTEBREURTJE

Rare Books

Langendijk 8, 4132 AK Vianen

The Netherlands

Telephone +31 - (0)347 - 322548

E-mail: info@gertjanbestebreurtje.com

Visit our Web-page at

<http://www.gertjanbestebreurtje.com>



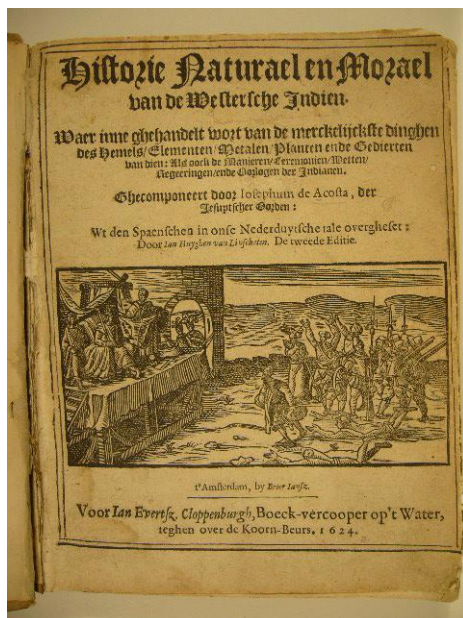
CATALOGUE 169: AMERICANA



Illustration on cover no. 19 **COMMELIN, Isaac**. Frederick Hendrick van Nassau, Prince van Orangien, zyn leven en bedryf. Utrecht 1652.



Important eye-witness account of South America



1 **ACOSTA, José de.** *Historie naturael en morael van de Westersche Indien.* Waer inne ghehandelt wort van de merckelijckste dingen des hemels/ elementen/ metalen/ planten ende gedierten van dien: als oock de manieren/ ceremonien/ wetten/ regeeringen/ ende oorlogen der Indianen. Uit den Spaenschen in onse Nederduytsche tale overgheset: door Jan Huyghen van Linschoten. 2e editie. Amsterdam, by Broer Jansz. voor Jan Evertsz. Cloppenburg, 1624. 4to. Contemporary vellum (warped, 1 joint splitting but firmly holding). With large woodcut on title-page and 13 large woodcuts in the text.

€ 2250,00

First published in Seville in 1590:
Historia natural y moral delas Indias;


first Dutch edition was published in Enkhuizen in 1598. - José de Acosta (1540-1600), Spanish Jesuit missionary and historian, wrote this early important eye-witness account of South America, dealing i.a. with the history of the Indians of Peru and Mexico. 'Acosta was one of the first scholars to formulate a systemic theory of anthropology, suggesting a classification of different peoples into different types, and anticipating later theories of social evolution' (*Howgego* p.3). It is one of the earliest balanced accounts of the New World. A great classic translated into nearly every European language. - (Age-browned; some small library stamps).

Tiele 26; *Tiele, Mémoire*, 291 ; *Muller, America*, 8; *Cat. NHSM I*, p.261 (ed. 1598); *Sabin* 127; *European Americana II*, 624/3.

Standard reference work on the Carib Indians


2 **AHLBRINCK, Willem Gerardus.** *Encyclopaedie der Karaïben, behelzend taal, zeden en gewoonten dezer Indianen.* Amsterdam, Koninlijke Akademie van Wetenschappen, 1931. Original printed wrappers (spine sl. damaged). With 160 pages with drawings by E. la Rose and photographic illustrations (some in colours). XIV,555 pp.

€ 375,00



Standard reference work on the Carib Indians living near the Marowijne/Maroni River in Suriname. *Scarce.*

Detailed account of the Arctic regions



3 ANDERSON, Johann.

Beschryving van Ysland, Groenland en de Straat Davis. Uit het Hoogduits vertaalt door J.D.J. waar by gevoegt zyn de verbeteringen door Niels Horrebow. Amsterdam, Jan van Dalen, 1756.

2 volumes in 1. 4to. Contemporary mottled calf, spine richly gilt (upper front hinge sl. splitting). With fine engraved frontispiece, folding map and 5 engraved plates (2 folding depicting whales). (16),286,(6); (8),158 pp.

€ 2750,00

Second and best edition; first published in Hamburg in 1746 *Nachrichten von Island, Grönland und der Strasse Davis*. - 'Anderson's detailed account of the Arctic regions was immediately accepted and highly regarded. It was

followed the next year by a second German edition, then by Danish, Dutch, English, and French editions' (*Ingalls 446*). The first part contains an account on whaling and a Danish-Dutch-Greenland vocabulary and grammar. The second part by Niels Horrebøw contains the corrections and an extensive description of Iceland's natural history. The description of Davis Street makes this book also an important Americanum. - (Age-browned). - *A nice copy with the bookplate of F.C. Koch and Isaac Meulman.*

Tiele 39; Cat. NHSM I, p.301 (German ed. only); Muller, America, p.69; Sabin 1407; Jenkins p.75; Allen 233.

Shipwreck off Antigua



4 **ANTIGUA.** - Particular account of the loss of the *Duke of Cumberland* packet, Capt. Lawrence, on the coast of Antigua, during the dreadful hurricane of the 4th of September, 1804, including the wonderful preservation of Mr. Doncaster, the chief mate, by whose exertions all the crew were saved. Also, narrative of the loss of the *Fattysalam*, East-Indiaman. London, Thomas Tegg, (1810).


Sm.8vo. Modern boards. With folding

aquatint plate depicting the 'wreck of the *Cumberland* packet on the island of Antigua, in a dreadful hurricane' (mounted; 2 small tears rep.). 28 pp. € 450,00

Extracted from the collection, *Mariner's marvelous Magazine or wonders of the ocean*, containing narratives of the most noted shipwrecks and disasters at sea. - 'The *Cumberland*, anchored off Antigua September 3, 1804, was caught in a very severe storm and dragged her anchors. When she struck the next day all thirtyone people on board were saved on ropes strung from the ship to rock on the shore. A number of other ships were also lost' (*Huntress p.57*). The second story contains the loss of the *Fattysalam*, East-Indiaman, August 28th, 1761, off the coast of India.- *Rare popular edition.* - *Huntress 153C.*

A hurricane off Cuba

5 **ARCHER.** Circumstantial account of the wreck of his majesty's ship *Phoenix*, of 44 guns, which was lost in a hurricane, off Cuba, in the West Indies, in the year 1780, as communicated by Lieutenant Archer, in a letter to his mother. Also, the sufferings of Francis Pirard de Laval, on the Maldivia Islands. London, Thomas Tegg, (1810).



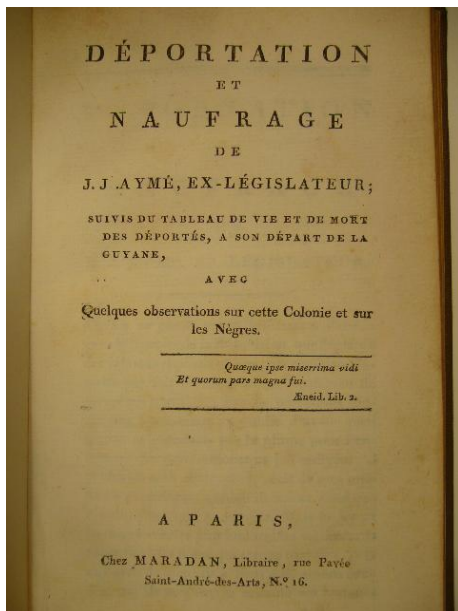
Sm.8vo. Modern boards. With folding aquatint plate depicting the 'wreck of the *Phoenix* frigate, capt. Sir Hyde Parker, in a hurricane off Cuba' (mounted; small part of the left side of the engraving wrinkled). 28 pp.

€ 450,00

Extracted from the collection, *Mariner's marvelous Magazine or wonders of the ocean*, containing narratives of the most noted shipwrecks and disasters at sea. - 'The *Phoenix*

was one of the thirteen ships of the Royal Navy lost in a terrible hurricane about October 1, 1780. The ship was helpless in the storm, and just as it was feared that she would founder she struck on the coast of Cuba. Most of the crew, about 250, were rescued by small ships from Jamaica after Archer had sailed a ship's boat to Montego Bay. Most of the other ships lost had no survivors. Archer's lively letter to his mother gives many details of the cruise and wreck' (*Huntress* p.54). - *Rare popular edition. Huntress 153C.*

Sent to Guiana as a prisoner



6 (AYMÉ, JEAN JACQUES).

Déportation et naufrage de J.J. Aymé, ex-législateur; suivis du tableau de vie et de mort des déportés, à son départ de la Guyane, avec quelques observations sur cette colonie et sur les nègres. Paris, Maradan, (1800).

8vo. Modern half calf, spine ribbed and with gilt lettering. 269,(26) pp.

€ 275,00

Aymé, imprisoned during the French Revolution, was sent to Guiana as a prisoner. After a year he escaped in an American ship bound for Gothenburgh. The ship encountered a very bad storm in the North Sea, and at last struck on the coast of Scotland, near Fraserburgh. Most of those on board were lost, but Aymé and a few others were taken off

the wreck by a boat from shore. Aymé at last returned to France. Including

information on the colony and the blacks and an alphabetical list of names of deportees and the ships they embarked upon. - (Half-title missing). - *A nice copy.*
Sabin 2521; Huntress 132C; Work p.275.

A classic American view book.



7 **BARTLETT, William Henry. - WILLIS, Nathaniel Parker.** American scenery; or land, lake and river. Illustrations of transatlantic nature. London, George Virtue, 1840. 2 volumes. 4to. Contemporary half morocco, spines richly gilt. With engraved frontispiece portrait and map, 2 engraved title-pages and 117 steel-engravings after W.H.Bartlett. IV, 140; IV, 106 pp. € 975,00

First edition; with armorial bookplate. - In the years 1836-1838 and 1851-1852 William Bartlett (1809-1854) made four voyages to the United States and Canada. His romantic views are among the best produced in the 19th century, they show nice views of the north eastern states in the 1830's including New York, Boston, Washington D.C.,


Baltimore, Philadelphia, etc. - Some minor foxing but on the whole a handsome copy of this classic American view book.

Sabin 3784; Howes B 209; Andres 987; Abbey, Travel, 651; Clark III, 256.

A very attractive set of views of Suriname

8 **BENOIT, Pierre Jacques.** Voyage a Surinam. Description des possessions néerlandaises dans la Guyane. Bruxelles, De Wasme et Laurent, 1839. Folio. Contemporary half green morocco, spine gilt (sl. rubbed). With woodengraved illustration on title-page and 100 views and illustrations on 50 full-page lithographed plates, including the fine frontispiece, by Madou and Lauters after the author; several on chine applique. 76 pp. € 2.650,00

First edition; with armorial bookplate of Isaac Meulman. - Benoit was born in 1782 in Antwerp and died in Brussels in 1854. During his stay in Surinam he had an eye for daily life in Surinam, he belonged to the opponents of the abolition of slavery:



the Surinam slave-owners, from humanitarian motives and from natural self-interest, by no means treat their slaves as badly as is asserted by those who are in favour of abolition. He cannot avoid picturing the harsh and cruel daily existence of the slaves and explaining why they run away, revolt against their masters and are filled with hatred towards the whites. When describing their dance-festivals, he says that the need to find an outlet for their misery accounts for the frenzy with which they throw themselves into it (*Introduction by S.W. de Groot to the facsimile edition*). He made a large number of charming and meticulous drawings. These very attractive set of views of Suriname include fine scenes of native life, showing costumes, dwellings, ceremonies, festivals,

recreations, interiors, utensils, etc. of the negro- and Indian population. Beautiful lithographed plates-book on the people and life in Surinam. - Except some marginal foxing as usual, a fine large-paper copy.

Sabin 4737; Muller, America, p.169; Suriname-Cat. UB Amsterdam 0580a; Cat. NHSM I, p.284; Chadenat I, 14: Un des plus beaux livres sur la Guyane hollandaise.

An early record of the establishment of Europeans in America


9 **BENZO(NI), Hieronymus.** De gedenkwaardige West-Indise voyagien, gedaan door Christoffel Columbus, Americus Vesputius en Lodewijck Hennepin.

Behelzende een naaukeurige en waarachtige beschrijving der eerste en laatste Amerikaanse ontdekkingen... Mitsgaders een getrouw en aenmerkelyk verhaal van de Opperhoofden der Spanjaarden onderlinge oneenigheden doenmaals in America, als ook de onmenschelyke wreedheden door haer aen d'Indianen gepleegd. In't Italiaans beschreeven .. nu eerst getrouwelyk vertaald. Leyden, Pieter vander Aa, 1704.

4to. Modern marbled boards. With engraved frontispiece and 5 folding engraved plates. 86 (=89),(11) pp.

€ 950,00

The first part is a translation of Girolamo Benzoni's (1518/19-1570) *La Historia del mondo nuovo*, Venice, 1565. Benzoni went in 1541 as a soldier in the Spanish army




at an age of 22 from Milan to the New World. He spent the next 15 years stationed at various posts throughout America. 'It is valuable as an early record of the establishment of Europeans in America written from a non-Spanish standpoint. The woodcuts are of particular interest: engraved from the author's own drawings, they illustrate the daily life of the Indians and some of the natural resources of the country' (*Howgego p.107*). He

describes vividly the Spanish cruelties committed against the Indians. The second part contains the voyages of Amerigo Vespucci (1451-1512). The account of Hennepin called for on the title-page is not present because it was issued separately.

- (Age-browned; upper outer corner occasionally waterstained).

Tiele 88; Cat. NHSM I, p.263; Muller, America, p.12; European-Americana V, 704/16; Sabin 4806.

A scientific and artistic exploration of Dutch Brazil.



10 BOOGAART, E. van den, H.R. HOETINK & P.J.P. WHITEHEAD (Eds.). Johan Maurits van Nassau-Siegen 1604-1679. A humanist prince in Europe and Brazil. Essays on the occasion of the tercentenary of his death. The Hague, 1979. Folio. Cloth. With frontispiece, 16 coloured plates, and 206 illustrations. 538 pp. € 75,00

Fine illustrated work on *Maurits the Brazilian*, the enlightened Dutch governor-general of Dutch Brazil, with emphasis on the scientific and artistic exploration of Dutch Brazil.

A naval history of the Netherlands



11 **BOSCH, Lambert van den.**

Leeven en daaden der doorluchtigste zee-helden, beginnende met de tocht na Damiaten, voorgevallen in den jare 1217 en eindigende met den beroemden admiraal M.A. de Ruyter. Vertoonende alle de voornaemste zeedaden die de Hollanders en Zeelanders etc. van haer begin aen loffelijck tegens hun vyanden verricht hebben, nevens veel vreemde voorvallen, dappere heldedaden, stoutmoedige bestieringen, en swaere

zee-slagen, etc. Naeukeirigh, uyt veele geloofwaerdige schriften, en authentijcke stucken, by een gebracht, en beschreven. Amsterdam, Jan ten Hoorn & Jan Bouman, 1683.

4to. Contemporary calf, spine richly gilt (extremities of spine skilfully rep.). With engraved allegorical frontispiece by Romeyn de Hooghe, 9 engraved portraits (5 by Jan Luyken) and 18 engraved plates (7 folding, including 1 map). (14),784,(7) pp.

€ 2.250,00

Second edition, first published in 1676; with the bookplate of Bob Luza. - Lambert van den Bosch (1610-1698), rector of the latin school at Dordrecht, accounts here of all the principal Dutch naval achievements - so that it may be called a general *Naval history of the Netherlands*. The importance of this work for America is considerable (Muller, *America*, p.18). - *A fine large paper copy.*

Cat. NHSM II, p.843; Sabin 6440; Van Eeghen & Van der Kellen 67.


The first official French circumnavigation of the world

12 **BOUGAINVILLE, Louis-Antoine de.** A voyage round the world. Performed by order of his most christian majesty, in the years 1766, 1767, 1768, and 1769. Translated from the French by John Reinhold Forster. London, J. Nourse & T. Davies, 1772.

4to. Contempoary calf, rebacked with the original spine laid dow, spine richly gilt. With engraved folding plate depicting Tahitian canoes and 5 folding engraved maps. XXVIII,476 pp.

€ 4.850,00

First English edition; first published in Paris in 1771: *Voyage autour du monde*. - First official French circumnavigation of the world. Louis Antoine Bougainville gives an account of the discovery, occupation and natural history of the Falkland Islands, which he handed over to Spain. He describes in detail the expulsion of the



Jesuits of Paraguay, his visits to Rio de Janeiro, Montevideo and Patagonia in South America, the Tuamotu Archipelago, Tahiti (a vocabulary of Tahiti is added), the Samoa Islands, the New Hebrides, the Solomon, Luisiada, and New Britain archipelago, the Moluccas, etc. are described.

Bougainville created a great deal of interest among the French in the Pacific and the French philosophers could substantiate the theories concerning the

question of the 'noble savage' and the influence of society and its laws on men. On Tahiti became evident that the botanist's valet was a woman, Jeanne Barre; she stayed with the expedition and became the first woman on record to have circumnavigated the globe. The translator was John Reinhold Forster, the naturalist who accompanied Cook on his second voyage. - *A fine copy.*

Sabin 6869; Hill 165; Borba de Moraes I, p.115; Dunmore, French explorers in the Pacific pp.58-113; Brosse, Great voyages of discovery, pp.24-32; Howgego B141.

Biography of Michiel Adriaenszn. de Ruyter (1607-1676)



13 **BRANDT, Gerard.** Het leven en bedryf van Michiel de Ruiter. 3e druk. Amsterdam, Hermanus Uytwerf, Rotterdam, Jan Daniel Beman, 1732.

Folio. Contemporary calf, spine gilt (extremities of spine dam.). With allegorical engraved title, title-page printed in red and black, engraved portrait, engraved plate of De Ruiter's tomb, and 4 (of 7) double-page plates of sea-battles and views by Stoopendaal. (4), 1065, (23) pp.

€ 450,00


Third edition, first published in 1687. -

Biography of one of the most famous admirals in Dutch history, Michiel Adriaenszn. de Ruyter (1607-1676), also of great interest for Dutch political and economic history. Dealing with the

early voyages to Jan Mayen Island (whaling), Morocco (Barbary Coast), during this time his esteem grew among other Dutch captains as he would regularly free Christian slaves by redeeming them at his own expense, and the Baltic: he managed to liberate Nyborg in 1659, for this he was knighted by the Danish king Frederick III

of Denmark. After he recaptured Guinea on the English in 1664 he crossed the Atlantic to raid the English colonies in America. Visited the Caribbean islands, delivered supplies to the Dutch colony of St. Eustatius, and was engaged in Spanish-Dutch sea-fights and conquests. Giving the damage he had sustained at a certain moment he decided against an assault on New York to retake New-Netherland. He fought the English in the first three Anglo-Dutch Wars. His most famous exploit was against the English fleet: the Raid on the Medway in 1667. He sailed up the Thames to Chatham and burned three ships and captured the English flagship *HMS Royal Charles*, which he took with him back to Holland. It was a costly and embarrassing defeat for the English. On 18 March 1678 De Ruyter was given a state funeral when his body was buried in the Nieuwe Kerk in Amsterdam. He was succeeded as supreme commander by Cornelis Tromp in 1679. De Ruyters' flagship *De Zeven Provinciën* is being rebuilt in the Dutch town Lelystad.
Cat. NHSM II, p.44; Sabin 7405; European Americana V, B701/48.

A Voyage in the Sunbeam




14 **BRASSEY, Annie.** Eine Familienreise von 14000 Meilen in die Tropen und durch die Regionen der Passate. Frei übersetzt durch Anna Helms. 2. unveränderte Auflage. Leipzig, Ferdinand Hirt & Sohn, 1886. Original pictorial cloth. With 7 maps and 200 illustrations. 352 pp. € 225,00

First published in London in 1878: *A Voyage in the Sunbeam: our home in the Ocean for eleven months.* - 'Mrs. Brassey's first book relates her voyage with her husband in the '*Sunbeam*' in July 1876. They sailed via Madeira and Tenerife to the West African coast, crossed the Atlantic to South America, then travelled to Japan, calling at various Pacific islands en route. From there they moved by way of Hong

Kong and Penang to Ceylon, and then sailed through the Suez Canal to Egypt, from where they returned via Malta and Spain' (*Theakstone p.32*). 'The Victorian public welcomed Annie Brassey's (1839-1887) books with an enthusiasm reserved nowadays for episodes of a soap opera. She was rich, carefree, idyllically happy with a handsome, distinguished husband and bonny children, and spent her life enjoying genial adventures at sea...' (*Robinson, Wayward women, p. 203-204*). - *A fine copy.*

The discovery of America



Dutch edition not in Sabin.

15 **BUDDINGH, D(erk)**. Ontdekking van Amerika, en herhaalde zeereizen derwaarts in de X, XI, XII, XII en XIV eeuw (volgens het Koninklijk Oudheidkundig Genootschap van Koppenhagen). 's Gravenhage, J. van der Beek, 1838. Original printed wrappers with decorative border (sl. dam.). 60,(2) pp. € 225,00

Discovery of America and repeated voyages thither in the 11th-14th century based on the book by C.C. Rafn, *Antiquitated Americanae*, Hafniae 1837. According to Sabin 67470 'the fullest and most important work that has yet been published relating to the discovery of America by the Northmen' *Cat. NHSM I*, p.109; *Muller, America*, p.34; the

One of the earliest books on the Middle West



16 **CARVER, Jonathan**. Reize door de binnenlanden van Noord-Amerika. Naar den derden druk uit het Engelsch vertaald door J.D. Pasteur. Leyden, A. en J. Honkoop, 1796. 2 volumes in 1. Original boards (sl. soiled). With medallion portrait on title-page, folding map by G. van Baarsel, 2 engraved plates (1 folding depicting the St. Anthony waterfall in the Mississippi river) and 4 hand-coloured aquatints plates depicting native American Indians. XXVI,248;280,(18) pp. € 1650,00

First Dutch edition after the third English edition of 1781: Travels to the interior parts of North America. - One of the earliest books on the Middle West, unrivalled in the literature of early native American travel. Jonathan Carver

wanted to find a north-west land passage between the Atlantic and the Pacific Ocean, he penetrated farther into the West than any other English explorer before the Revolution. He travelled from Boston in 1766 to Lake Superior to the sources of the river St.Pierre, together 7000 miles. This work contains one of the earliest

descriptions of what is now known as Minnesota and Wisconsin. 'An admirable work, full of novel information respecting the interior of North America, and its savage inhabitants' (*Sabin*).

Landwehr, Coloured Plates, 253; *Cat. NHSM I*, p.270; *Sabin* 11190; *Howes* 215; *Howego C63*; not in *Tiele*.

The first trustworthy record of life in the United States



17 **CHASTELLUX, François Jean marquis de.** *Voyages dans l'Amérique septentrionale dans les années 1780, 1781 & 1782.* Paris, Prault, 1786. 2 volumes. Contemporary marbled calf, spines richly gilt (extremities damaged). With 2 engraved maps and 3 folding plates (stained). 390; 372,(2) pp.

€ 695,00


First complete and authorized edition; first unauthorized edition published in Cassell in 1785. The author's observations cover a wide range of topics concerning the geography, society, and history of the emerging United States, and include many references to events of the American Revolution' (James Ford Bell Library p.84). He travelled through the States of

Virginia, Pennsylvania, Connecticut, Massachusetts, and New Hampshire, giving with great detail the incidents and impressions of colonial life. 'In its completed form constitutes the first trustworthy record of life in the United States' (*Howes*).

'This journal is one of the most notable of American travel accounts of the Revolutionary period not only because of Chastellux's keen observation and directness of his narrative but also because of his acute comments on society and the character of the people in different walks of life' (*Clark I*, 212). - (Some staining).

Sabin 12227; *Howes* C324; *Cox II*, p.159; *Leclerc I*, 325 (incomplete copy); *Boucher de la Richarderie VI*, p.61.

One of the most gripping yarns of maritime history



18 **CHILE.** - Loss of the *Wager* man of war, one of commodore Anson's squadron, in the year 1744, and the consequent embarrassments of the crew, separation, mutinous disposition, narrow es(c)apes, imprisonment, and other distresses which they endured upwards of five years. London, Thomas Tegg, (1810).


Sm.8vo. Modern boards. With folding aquatint plate depicting the 'Loss of the *Wager*, man of war, on Wager Island,

near Mount Misery' (mounted). 28 pp.

€ 450,00

Extracted from the collection, *Mariner's marvelous Magazine or wonders of the ocean*, containing narratives of the most noted shipwrecks and disasters at sea. The *Wager* was part of the fleet of George Anson which had been despatched to raid Spanish ports on the west coast of South America. Separated from the fleet in fog off Patagonia, he rounded Cape Horn and ran aground in the Guayaneco Archipel, to the south of the Golfo de Penas on the southern Chilean coast. The fate of the survivors, who then divided into two return parties, is one of the most gripping yarns of maritime history (*Howgego B199*). - Rare popular edition of a thrilling narrative. *Huntress 153C; Howgego A100*.

An important account of the Dutch in Brazil



19 **COMMELIN, Isaac.** Frederick Hendrick van Nassau, Prince van Orangien, zyn leven en bedryf. Utrecht, wed. Van Snellaert & G. Nieuwenhuisen, 1652
2 volumes in 1. Folio. Contemporary blind-tooled vellum (front hinge cracked but firm). With engraved allegorical frontispiece (trimmed at lower side with loss of some printer's notice), portrait of Frederick Hendrick by Van Meurs after Honthorst, and 34 double-page engraved maps and plates (fold funeral plate skilfully restored).
(8),276,(6); (2),216,(4) pp. € 6.000,00

Seond edition, first published in 1651. - A lavishly illustrated work on the life and the generalship of Frederick Hendrick, Dutch Stadtholder from 1625 till 1647. It gives an ample account of the events which took place in this period including a great deal of information on the Eighty Years' War, the war in the Netherlands against Spanish dominion, and the Dutch conquests, trade and commerce in the Americas as in general and Brazil in particular. Among these are the taking of the Spanish treasure fleet in Matanzas Bay, Cuba, by Piet Hein in 1628, the conquest of Brazil in 1630 and the period of Johan Maurits in Brazil who was appointed as the governor of the Dutch possessions in Brazil in 1636 by the Dutch West India Company (WIC) on recommendation of Frederick Hendrick. With finely engraved plates, 6 are of Brazilian subjects (Bahia, Olinda and Recife, Rio Grande, fort of Santo Agostinho, fort of Paraiba and Arraial). - Some age-browning, otherwise fine.
- *Rare.*

Cat. NHSM II, p.841; Muller, America, p.45; Borba de Moraes I, p.194; Rodrigues 109; European Americana III, p. 9; not in Sabin.

DANISH WEST INDIA COMPANY




20 **DANISH WEST INDIA COMPANY.** Placat for kongeriget Danmark, angaaende afgiftsfrihed i aarene 1823, 1824 og 1825 for indenlandske producer, fom udfores til de Dansk-Vestindiske oer. Kiøbenhavn, Jens Hoftrup Schultz, 1823-24.
2 pamphlets. 4to. (4), (4) pp. € 95,00

Two printed proclamations dealing with the Danish West India Company.

The Sandwich Islands

21 **DONNE, M.A.** The Sandwich Islands and their people. London, Society for Promoting Christian Knowledge, (1866).



Sm.8vo. Original embossed cloth with gilt vignette of an 'Indian' woman on the upper cover, spine gilt. With 6 wood-engraved plates. 188 pp. € 350,00

First edition. - 'The visit of Queen Emma, of the Sandwich Islands, to this country, has naturally raised a wish in many minds to know something about her native land and its people; and it is hoped this short and plain account of the natural features of the Sandwich

Islands, and of the past history and present condition of their native inhabitants, may not prove wholly unacceptable to the public' (*Introduction*).

Forbes 2681; Hill 486.

The first circumnavigation of the globe by an Englishman



22 **DRAKE, Francis.** Drie voornaame zee-togten van Franciscus Draak, na America, door de Suyd-Zee en vervolgens rond-om den geheelen aard-kloot gedaan, in't jaar 1577 en vervolgens. Behelsende een naauwkeurige beschrijving der kusten van die gewesten, veele bysondere voorvallen, en aanmerkelijke saaken. Op ordre van den admiraal beschreeven, door een sijner reys-gesellen; nu alder-

eerst uyt het Engels vertaald. Leyden, Pieter van der Aa, 1706.

Sm.8vo. Later half calf. With engraved title-vignette, folding map and 5 engraved folding plates. 45, (3) pp.

€ 950,00

Issued in Pieter van der Aa's collection of voyages. - Famous accounts of the three voyages of Sir Francis Drake to America and the West Indies. Including the first circumnavigation of the globe by an Englishman. - (Soiled).

Tiele 5; Cat. NHSM I, p.107; Howgego p.322; not in Sabin or European Americana.

One of the most illustrious French seamen and corsairs

23 **DU GUAY-TROUIN, (Réné).** Memoires. Augmentés de son éloge, par (Antoine-Léonard) Thomas. Rouen, de l'imprimerie privilégiée, 1785.

Sm.8vo. Original marbled calf, spine richly gilt with red morocco title-label. With




engraved portrait, folding plan of Rio de Janeiro and 5 folding engraved plates depicting sea-battles by Meunier. XXXVI, 338 pp.
€ 475,00

These memoirs were first published in Amsterdam in 1730 as a pirate edition, extracted from an unfinished manuscript. The first official (and complete) French edition was published in Paris in 1740, after the

author's death. Pierre Mortier, the well-known Amsterdam bookdealer, published in the same year an 8vo edition, which was reprinted several times. Admiral Duguay-Trouin (1673-1736) is one of the most illustrious French seamen and corsairs. He inflicted many defeats on England and Dutch warships and in 1711 captured Rio de Janeiro from the Portuguese. 'A popular autobiographical account of one of the most prominent naval figures of the Louis XIV period' (*James Ford Bell Library D309*). 'The glory and reputation of the famous corsair are sufficient to account for the number of editions which have appeared up to the present' (*Borba de Moraes I, p.273*). - A very fine copy. Sabin 29198; Polak 2854.

Dutch Brazil




24 **ECKHOUT, Albert.** Libri picturati. Rio de Janeiro, 1995. 5 volumes in slipcase. Wrappers. With numerous coloured drawings and oil sketches of Brazilian animals and plants, several attributed to Albert Eckhout.
€ 175,00

Volume I: Introduction and Miscellanea Cleyeri; Volume II-III: Libri Principis; Volume IV-V: Theatrum rerum naturalium Brasiliae.

Edited by Chr. Mentzel. This collection was part of the gift presented by Prince Maurice of Nassau to Frederick Wilhelm, Elector of Brandenburg. It formerly was in the Preussische Staatsbibliothek, Berlin, and now in the Jaguelonian Library, Cracow. - *Fine*.

Chile



25 **ERNST, August.** Republik Chili. Erlebnisse und Beobachtungen. Berlin, Möser & Scherl, 1863.

Contemporary marbled boards. With 4 woodcut plates. 121 pp. € 150,00
Sabin 22778.

The records of New Amsterdam



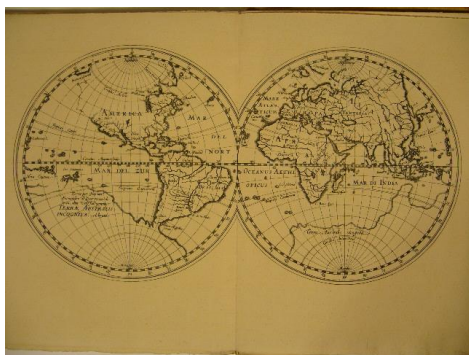
26 **FERNOW, Berthold. (Ed.).** The records of New Amsterdam from 1653 to 1674 Anno Domini. Minutes of the court of burgomasters and schepens. New York, Knickerbocker Press, 1897. 7 volumes. Contemporary calf (rebacked). € 875,00

Original edition. - Contains the earliest Dutch records that have been preserved of the territory included in the present city of New York. - *A fine set.*

The search for the Northeast and the Northwest passage

27 **GERRITSZ., Hessel.** The Arctic North-East and West passage. Detectio freti Hudsoni or Hessel Gerritsz's collection of tracts by himself, Massa and De Quir on the N.E. and W. passage, Siberia and Australia. Reproduced, with the maps, in photolithography in Dutch and Latin after the editions of 1612 and 1613. Augmented with a new English translation by Fred. John Millard and an essay on the origin and design of this collection by S. Muller. Amsterdam, Frederik Muller & Co., 1878. 4to. Original boards. With maps and facsimiles. € 275,00

This work is of scholarly importance to the history of Australia, Siberia and Canada,



and to the search for the Northeast passage and the Northwest passage to the Orient' (Hill 692).

Tiele 375; Cat. NHSM I, p.310;

Ferguson 9885a.

Chile



28 **GILLISS, James Melville.** Chili: its geography, climate, earthquakes, government, social condition, mineral and agricultural resources, commerce, etc. Washington, A.O.P. Nicholson, 1855.

4to. Contemporary half calf (spine dam., hinges weak). With coloured costume plate, 5 (of 6) tinted lithographed views and 7 maps (3 folding). XIII, 556 pp. € 225,00


The U.S. Naval Astronomical Expedition, volume I: Chili. - The US Navy mounted a 4 year long, ambitious expedition to the Southern Hemisphere. The expedition had been requested by the US Congress and had a wide ranging scientific objectives led by James Melville Gilliss. The expedition

took back to Washington a large number of scientific observations. - (Age-browned). *Sabin 27419; Palau 102244; Leclerc 1957*

Shipwreck off the coast of Brazil

29 **HAAR, Bernard ter.** De St. Paulus Rots. Dichtstuk. Nieuwe uitgave. Amsterdam, G.W. Tielkemeijer en W. Willems, 1856.

Original brown cloth with gilt ship on frontcover, a.e.g. (rebound, backcover sl.



stained). With engraved title-page after H.A. Klinkhamer by J.B. Tétar van Elven (sl. foxed). XI,128 pp.
€ 95,00

First edition was published in Amsterdam in 1847. - Account of the Dutch shipwreck of the ship *Jan Hendrik* off the coast of Brazil containing a poem by the Dutch poet Bernard ter Haar (1806-1880): *The St. Paulus cliff*, with annotations. *Cat. NHSM I, p.191; not in Huntress.*

Central America



30 **HAEFKENS, Jakob.** Centraal Amerika, uit geschiedkundig, aardrijkskundig en statistiek oogpunt beschouwd. Dordrecht, Blussé en van Braam, 1832.

Modern cloth, spine lettered in gilt. With lithographed frontispiece and plate depicting costumes, large folding map and 2 large folding lithographed plates depicting the large square in old and new Guatemala (repaired on fold). XV,(1),488 pp. € 495,00

First edition. - This book, Central America, considered from a historical, geographical, and statistical point of view, is a revised and augmented edition of the author's book on Guatemala. Containing also information on the English colony Belize.

Tiele 440; Cat. NHSM I, p.272; Sabin 29499.

A great collection of voyages



31 **HARRIS, John.** *Navigantium atque itinerantium bibliotheca. Or, a complete collection of voyages and travels.* Consisting of above six hundred of the most authentic writers... Now carefully revised, with large additions, and continued down to the present time; including particular accounts of the manufactures and commerce of each country. London, T. Woodward, a.o., 1744-1748.

2 volumes. Large folio. Period-style

blind-stamped calf, with red morocco title labels. With titles-pages printed in black and red, royal privilege as frontispiece in volume one, woodcut head-pieces and 61 engraved maps, charts and plates (15 folding). (32),984; (10),1056,(22) pp. (Text in double-column).

€ 11.500,00

This is a revised and enlarged version of the 1705 first edition of John Harris's 'compleat collection of voyages and travels'. The second edition, especially prized for its maps, has been called the most complete by several authorities. Particularly valuable is the inclusion of a printing of Tasman's original map and two short articles printed on the map. One discusses Quiros's voyage, while the other speculates about the possibility of the Australian continent being colonized' (*Hill p.275*).


Book I, Chapter I: History of the circumnavigators: Magellan, Francis Drake, Thomas Cavendish, Olivier van Noort, Sebald de Weert, Joris van Spilbergen, François Pelsaert, Willem Cornelisz. Schouten, Pedro Fernandez de Quiros, Jacques l'Hermite, Cowley, William Dampier, William Funnell, Woodes Rogers, John Clipperton, George Shelvocke, Jacob Roggeveen, Abel Jansz. Tasman, George Anson. II: Discovery, settlement, and commerce of the East Indies. Chapter III: Comprehending the discovery, settlement and commerce of the West Indies.

Book II: Voyages and discoveries towards the North, and through most of the countries of Europe.

Book III: Voyages to, and travels through the dominions of the Grand Signior, and through other empires, kingdoms and states in Asia: Turkey, Persia, China, Corea, Russia.

Present here, and absent in the first edition, are the narrations of Christopher Middleton to Hudson Bay, 1741-1742, Bering to the Northeast, 1725-1736, Woodes Rogers' circumnavigation, 1708-1711, Clipperton and Shevlocke's circumnavigation, 1719-1722, Roggeveen to the Pacific, 1721-33, and the various travels of Lord Anson's voyages, 1740-1744. - (Some age-browning). - *Fine. Hill 775; Landwehr, VOC, 261; Sabin, 30482; Cox I, p.10; Schilder, map 87.*

The earliest printed account of Louisiana.



32 **HENNEPIN, Louis.** Beschryving van Louisiania, nieuwelyks ontdekt ten Zuid-Westen van Nieuw-Vrankrijk. Mitsgaders de geographische en historische beschrijving der kusten van Noord-America, met de natuurlijke historie des landts door (Nicolas) Denys. Amsterdam, Jan ten Hoorn, 1688.


3 volumes in 1. 4to. Contemporary half calf, spine gilt (spine rep.). With engraved frontispiece by C. or J. Luyken, engraved folding map and 6 engraved plates. (8),158,(6); (4),200,(4) pp. € 6850,00

First Dutch edition; first published in Paris in 1683 Description de la Louisiane. - 'First and most important of the writings of this rascally friar,

giving a fairly reliable account of his genuine voyage up the Mississippi from the Illinois to the falls he named St. Anthony's (including his captivity there among the Sioux Indians). It was the first book to use the name Louisiane, albeit that name had been given to this region previously by La Salle and was not Hennepin's invention as claimed by him' (*Howes p.262*). Hennepin, a Belgian Franciscan missionary, accompanied the French explorer De la Salle on his 1678-79 expedition from Fort Frontenac to Niagara, then on to Illinois country from where Hennepin went further on his own. He became the first to describe the Niagara Falls (*Howgego p.500*). - *The earliest printed account of Louisiana.* - (Corner of 1 leaf in the second work damaged with some loss of text; age-browned). - *A very fine copy with the map.* Tiele 464; Cat. NHSM I, p.266; Van Eeghen-Van der Kellen 143; ; Sabin 31357; Howes 415; European Americana IV, 688/120; TPL 81 (French ed. only).

The first description in print of territories in the New World and Australia

33 **HEYLYN, Peter.** Cosmography in four books containing the chrography and history of the whole world: and all the principal kingdoms, provinces, seas, and isles thereof. London, printed by A.C. for P. Chetwind and A. Seile, 1677. Folio. 4 volumes in 1. Folio. Contemporary mottled calf. With engraved title-page (London, Anne Seile, 1669) and 4 double-page maps of the continents. (8),303;




(222); 230; 154; (46) pp. € 3250,00

Fifth edition, first published in 1652; with armorial bookplate of Philip Monoux. - An attempt to describe in meticulous detail every aspect of the known world. It appears to have been the first description in print of Australia, and perhaps of California, Terra del Fuego, and other territories in the New World. With Appendix on the endeavor to discover Terra Australis Incognita, or the Southern continent. This curious discourse on Terra Australis describes its supposed immense size to be as large as Europe, Asia and Africa (*Cox II*, p.339). The fine maps depict Europe, Asia, Africa and America with California as an island. - (Age-browned). - A popular work, frequently

reissued.

Cowan p.108; *European-Americana IV*, p.28; Sabin 31655.

The Haitian Revolution



34 **HUGO, Victor.** Bug-Jargal, of de opstand der slaven van St. Domingo, in het jaar 1791. Naar het Fransch. Amsterdam, J.C. van Kesteren, 1830.

Contemporary half cloth, with paper title label on spine. With engraved title-page after H.P. Oosterhuis by D. Sluyter. IV,242 pp. € 295,00


Firts Dutch edition. - *Bug-Jargal* is a novel by the French writer Victor Hugo (1802-1885). First published in Paris in 1826. It is a reworked version of an earlier short story of the same name published in Hugo brothers' magazine *Le Conservateur littéraire* in 1820. The novel follows a friendship between the enslaved African prince of the title and a French military officer named Leopold

D'Auverney during the tumultuous early years of the Haitian Revolution. One of the

most important works of nineteenth-century colonial fiction, and quite possibly the most sustained novelistic treatment of the Haitian Revolution by a major European author.

Cf. Sabin 33613-33615 (not the Dutch ed.).

The most comprehensive 18th century account of South America



35 **JUAN, Jorge & Antonio de ULLOA.** *Historische reisbeschryving van geheel Zuid-America; gedaan op bevel des konings van Spanje.* Goes, Jacobus Huysman, 1771-72.


2 volumes. 4to. Contemporary mottled calf, spines gilt, with morocco title-labels to spines (2 hinges sl. damaged but strongly holding). With title-pages printed in red and black, engraved allegorical frontispiece, 11 engraved plates (6 folding) and 14 folding maps

and plans by H. Vinkeles, J. van Schley, and J. van Jagen. (8),XXIV,428; VIII,IV,406 pp.

€ 2.250,00

*First Dutch edition, with new and improved plates and maps; first published in Spanish in Madrid in 1748 *Relacion historica del viage a la America meridional*. - The most comprehensive 18th century account of South America giving the results of the scientific expedition by a group of leading European scientists. Primary source for the history of Peru, Chile, Ecuador and Colombia. This voyage arose out of the desire of the French government. Members of the Academy of Sciences, under the leadership of Charles-Marie de la Condamine, together with two of the most scientific officers of the Spanish navy, Antonio de Ulloa (1716-1795) and Jorge Juan y Santacilla (1713-1773), 'carried on a series of operations of unexampled difficulty and encountered hardships and sufferings which demanded the strength of the strongest constitutions and the energy of minds stimulated by a love of science' (*Cox II*, p.275). 'Juan and Ulloa's Travels may be selected as the most entertaining and satisfactory work of its kind' (*Sabin 36813*). - *A very fine copy.* *Tiele 1120; Cat. NHSM I, p.281; Muller, America, 826; Sabin 36804; Howgego p.559.**

Observations on the conditions of the slaves in Suriname



36 **KUHN, F.A.** Beschouwing van den toestand der Surinaamsche plantageslaven. Eene oeconomisch-geneeskundige bijdrage tot verbetering deszelven. Amsterdam, C.G. Sulpke, 1828.

Original decorated boards (spine skilfully rep.). With engraved title-page with oval view by D. Veelwaard, folding table and 3 lithographed plans for a hospital (2 folding). VIII, 138 pp.
€ 950,00

First edition. - 'Ziekenhuizen op de plantage bestonden al sinds de achttiende eeuw, maar daar moet men zich niet veel van voorstellen. De bedompte, veel te krappe en vaak bouwvallige gebouwtjes stonden koud op de grond en waren multifunctioneel, ze dienden bijvoorbeeld ook als magazijn of veestal. In 1828 trok de


medicus Kuhn van leer tegen dit soort praktijken. Zijn voorstellen ter verbetering, onder andere weergegeven in de bijlagen van zijn boek met twee ontwerpen voor plantageziekenhuizen van de architect W.M. de Vroome, werden in de negentiende eeuw blijkbaar gedeeltelijk overgenomen, want de situatie verbeterde inderdaad' (*Kolfin, Van de slavenzeep*, p. 72). - *Observations on the conditions of the slaves in Suriname.* - *Rare.*

Suriname-Cat. U.B. Amsterdam 3726; Muller, America, p.358; Price, The Guiana Maroons, 707; Sabin 38338.

Yearly record of the proceedings of the WIC

37 **LAET, Johannes de.** Iaerlyck verhael van de verrichtinghen der geotroyeerde West-Indische Compagnie in derthien boecken (1624-1636). Uitgegeven door S.P. l'Honoré Naber en J.C.M. Warnsinck. 's Gravenhage, Martinus Nijhoff, 1931-37. 4 volumes. Cloth. With 5 portraits and 23 maps and plates.
€ 195,00

Linschoten-Vereeniging XXXIV, XXXV, XXXVII, XL. - Yearly record of the proceedings of the WIC from 1624 to 1636, when the WIC showed its greatest activity, i.a. the attacks on the Spanish silver convoys, the establishment of Dutch settlements in Brazil and on Curaçao.



Original description of Suriname



38 **LUDWIG, Johann Friedrich.** Neueste Nachrichten von Surinam. Als Handbuch für Reisende und Beytrag zur Länderkunde, herausgegeben und mit Anmerkungen erläutert von Philipp Friedrich Binder. Jena, In der akademischen Buchhandlung, 1789. Sm.8vo. Modern marbled boards. With folding map of Suriname (reinforced with paper). XXXII,260,(8) pp.

€ 1950,00

Rare original description of Suriname.

- With library stamp from the 'Historische Gesellschaft für die Provinz Pommern' on title page. On the first flyleaf seven names of members of this society who loaned this copy from the library.

Sabin 42662; Suriname-Catalogus UB Amsterdam 4142; Kempen, Geschiedenis van de Surinaamse literatuur, p.255-256, Price, The Guiana Maroons, 845a; no copy in the Eutiner Landesbibliothek.

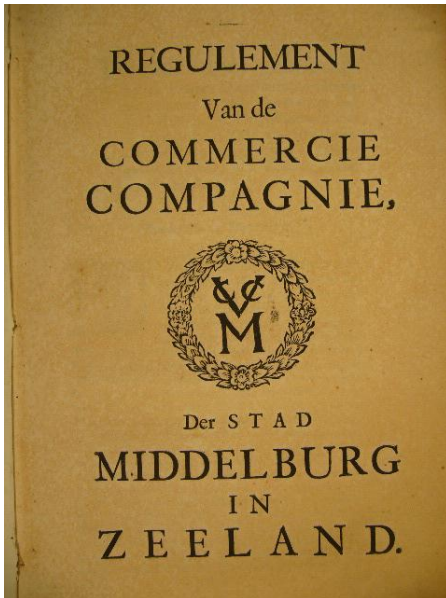
MIDDELBURGSCHЕ COMMERCIE COMPAGNIE

39 **Regulement van de Commercie Compagnie, der stad Middelburg in Zeeland.** (Middelburg, 1721).

Folio. With MCC laurel wreath on title-page. Old wrappers. 33 pp.

€ 675,00

The Middelburgsche Commercie Compagnie (MCC) was a Dutch trading company established in 1720 in the Zeeland capital of Middelburg, Netherlands. After the monopoly of the Dutch West India Company for the Atlantic slave trade was

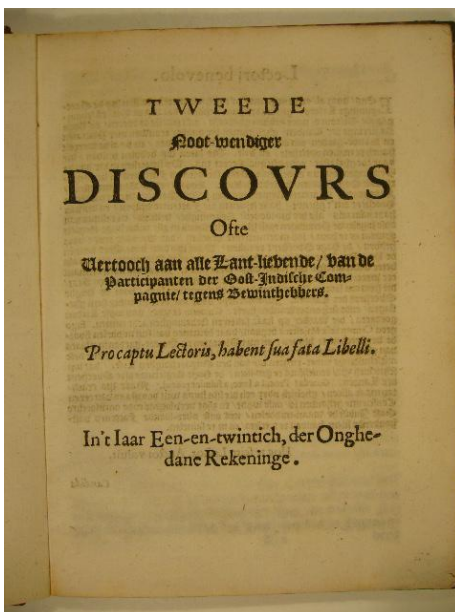


abolished in 1730, the MCC became the principal Dutch slave trading company. The company was eventually liquidated in 1889.

Bound with: **EXTRACT** uyt de resolutien van dato 20 February 1728, en 12 January 1729 genomen by de Heeren Hooftparticipanten in de Compagnie van Commerce. 6 pp. - **VERGADERINGE** van directeuren en hooftparticipanten der Commerce Compagnie op 12 January anno 1729. 4 pp. - **EXTRACT** uit het verbaal van de Vergadering van Commissarissen en Hoofd-participanten van de Commerce-Compagnie, gehouden op den 8 Maart 1842. 16 pp. - *Rare*.

See Ruud Paesie, Geschiedenis van de MCC, p.31-32.

Pamphlet against the directors of VOC & WIC



40 **(MIDDELGEEST, Simon van).**

Tweede noot-wendiger discours ofte vertooch aan alle lant-lievende/ van de participanten der Oost-Indische Compagnie/ tegens bewinthebbers. (Door YMANT ADAMS). In't jaar een-en-twintich, der onghedane rekeninge. (No pl., 1622).


4to. Later half calf. (96) pp.

€ 495,00

Vehement pamphlet against the directors of the Dutch East India Company (VOC); also relating to the Dutch West India Company (WIC). - *Fine*.

Landwehr, VOC, 887; Knuttel 3350; Asher 78; Muller, America, 444; European Americana II, p.211.

The first successful Dutch trading voyage to the East Indies



41 **NECK, Jacob Cornelis van & Wybrand van WARWIJCK.**

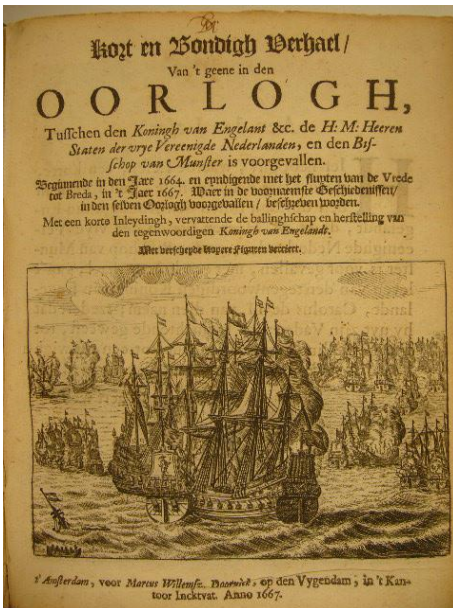
Waerachtigh verhael van de schip-
vaert op Oost-Indien, ghedaen by de
acht schepen, onder .. admirael Jacob
van Neck, en de vice-admirael
Wybrand van Warwijck, van
Amsterdam gezeylt in den jare 1598.
Hier achter is aen-gevoeght de
voyagie van Sebald de Weert, naer de
Strate Magalanes. Amsterdam, Joost
Hartgerts, 1648.

4to. Modern half red morocco, spine ribbed, a.e.g. (binding by Sangorski & Sutcliffe). With large woodcut title-vignette depicting two vessels and folding engraved plate depicting 6 views. 92 pp. € 4.850,00

The journal of Van Neck and Warwijck was first published by Cornelis Claesz in Amsterdam in 1600. - The Dutch navigator Van Neck (1564-1638) was a representative of the Verre Compagny who in 1598 commanded three of the ships of the first successful Dutch trading voyage to the East Indies. The other ships were commanded by Van Warwijck and Jacob van Heemskerk. Van Neck's ships became separated from those of Warwijck and Heemskerk shortly after rounding the Cape of Good Hope. He did see them only some time after his arrival at Bantam. Loaded with cargo, four of the ships under Van Neck returned to Holland in 1599, while Warwijck continued to the Moluccas and Heemskerk to the Banda Islands. Van Neck was accompanied by Willem Jansz, the discoverer of Australia, then on his first voyage as mate of the *Hollandia*. Van Neck's was the most profitable of the pre-VOC voyages. (*Howgego* p.746). An important account of the second voyage of the Dutch to the East-Indies and first Dutch voyage to the Moluccas, which became the foundation for later Dutch control of the Moluccan spice trade. Also including a vocabulary of Javanese and Malay words. The second part contains the voyage by Sebald de Weert. He sailed with the fleet of Jacques Mahu but was separated from the fleet in the Strait of Magellan and coincidentally encountered the fleet of Olivier van Noort which was sailing on a quite separate expedition which was to result in the first Dutch circumnavigation (*Howgego* p.1097). - Two important voyages combined in one volume. - *A fine and scarce copy.*

Tiele 787; *Tiele, Mémoire*, 131; *Landwehr, VOC*, 251; *Lach, Asia in the making of Europe III*, p.439-440; *Sabin* 52214; *European Americana II*, p.493.

The most complete and most authentic contemporary account



42 NEW-NETHERLAND & THE WEST-INDIES.

Kort en bondigh verhael van't geene in den oorlogh, tusschen den koningh van Engellant &c. De .. Staten der vrye Vereenigde Nederlanden, en den bisschop van Munster is voorgevallen. Beginnende in den jare 1664 en eyndigende met het sluyten van de Vrede tot Breda, in 't jaer 1667. Amsterdam, Marcus Willemsz. Doornick, 1667.

4to. Contemporary vellum. With half-page engraving on title-page, 9 half-page engravings, 2 folding engraved plates (Victori en Vreugde-vuren gehouden op den 7 September anno 1667 & Pas-kaart vertoonende de revier van London en Rochester) and 2 extra engraved folding plates (Zee-slag tussen d' Engelse en Neerlanders onder 't beleydt van d'admiralen, Monck, ende

Ruyter & d' Eeuwige gedenck-teekene van de Engelse en Nederlandtse oorog en vrede). 256 pp. € 2.750,00


Original Dutch edition; other editions were published the same year in Amsterdam by Jacob Benjamin and in Utrecht by Gerrit Nieuwenhuysen. - This work may be considered as the most complete and most authentic contemporary account existing of the fatal war between Holland and England, the consequence of which the final loss of New Netherland by the treaty of Breda, 1667. Amongst other things the work contains

1. A list of vessels and goods captured by the English from the Dutch in America.
2. An account of the capture of New Amsterdam in 1664, with the articles of surrender of the whole province of New Netherlands to Governor Nicolls. The Dutch edition of 1667 was the first printed report of these transactions. Nothing is known in English of anything like so early a date as 1668.
3. De Ruyter's voyage to the West Indies.
4. Capture of four West Indian vessels.
5. French affairs in Barbadoes.
6. The peace negotiations.
7. Report on the capture of Surinam by the Dutch.

Age-browned, otherwise a very fine copy. - Scarce.

Knuttel 9531 (Utrecht 1667); Asher 354; Muller, America, 1103; Church 599: 'Few copies seem to have all the plates'; Sabin 38246; European Americana III, 667/90. Bound at the end: ARTICULEN VAN VREDE ENDE VERBOND TUSSEN .. KAREL, DE TWEEDE .. ENDE STATEN GENERAEL DER VEREENIGHDE NEDERLANDETSCH E PROVINTIEN. 's Gravenhage, Hillebrant van Wouw, 1667. With woodcut on title-page. (24) pp. - Knuttel 9518.

One of the first German books on Haïti



43 **PHILIPPI, Ferdinand.**

Geschichte des Freistaats von St. Domingo, (Hayti). Dresden, Hischer, 1826-27.

3 volumes in 2. Sm.8vo. Original marbled boards, with morocco labels to spines. (6),106; (4),148; (4),208 pp.

€ 175,00

First edition; with armorial bookplate.

- An objective account of the slave insurrection and the early days of Haïti. One of the first German books

on the subject. - A fine copy.

Sabin 62550.

First monograph on the great Dutch admiral Michiel de Ruiter



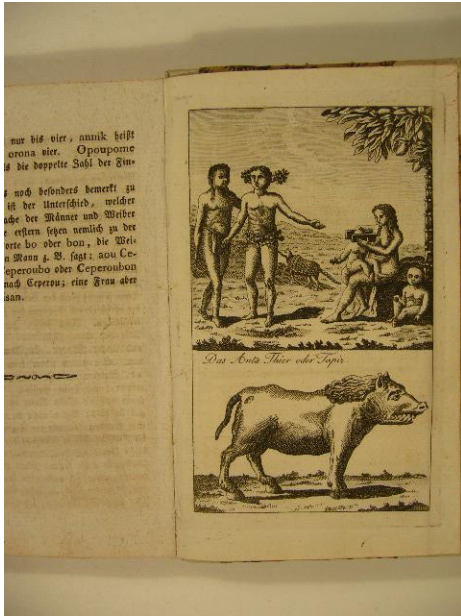
44 **PIELAT, Barthelemy.** La vie et les actions memorables de Sr. Michel de Ruyter. Amsterdam, Henry & Theodore Boom, 1677.

2 volumes in 1. 12mo. Contemporary vellum. With engraved title-page, portrait and 2 engraved title-vignettes. (18), 480; 250 pp. € 450,00

First edition; with the bookplate of H. de la Fontaine Verwey. - First monograph on the great Dutch admiral Michiel de Ruiter (1607-1676) who fought the English and French and scored several major victories against them, the best known probably being the Raid on the Medway. This biography was published one year after De Ruiter was given an elaborate state funeral and ten years before the

famous biography of Gerard Brandt. It also contains the account of De Ruiter's expedition to the West Indies.- (Light staining). - *Rare*.
Not in Cat. NHSM; European Americana IV, p.32..

A detailed description of French Guiana



45 **(PRUDHOMME, Louis)**. Reise nach Guiana und Cayenne, nebst einer Uebersicht der ältern dahin gemachten reisen und neuern Nachrichten von diesem Lande, dessen Bewohnern und den vorigen europäischen Colonien, besonders den französischen. Aus dem Französischen. Frankfurt, Anton Pichler, 1799.

Sm.8vo. Contemporary half vellum, with orange morocco title-label to spine. With folding map of French Guiana, with inset map of the island of Cayenne and plan of the city, and engraved plate. VI,(2),296 pp.

€ 595,00

First German edition, first published in French in Paris in 1798; with fine bookplate of Gunnar Degelius. - The work gives a short historical introduction, a description of the plants

and animals of Guiana, the customs of the Indians, the European colonies of France, Spain, Portugal and the Netherlands and annotations on the languages of the Indians in the neighbourhood of Cayenne. - With fine map. - (Lacks first free endpaper). - *A nice copy*.


Cf. Cat. Suriname-Catalogus UB Amsterdam 5381; Sabin 66412; The James Ford Bell Library P545; Leclerc 1210; Chadenet 671;

An interesting account of buccaneering in the West Indies

46 **RAVENEAU DE LUSSAN**. Journal du voyage fait a la Mer de Sud, avec les filibustiers de l'Amerique en 1684. & années suivantes. 2e edition (= 3e edition). Paris, la veuve de Jean Bapt. Coignard et Jean Baptiste Coignard fils, 1693.

Sm.8vo. Contemporary calf, spine ribbed and richly gilt with red morocco title-label to spine (spine ends dam., lower part of hinges splitting but firmly holding). With woodcut printer's mark on title-page. (16),448,(1) pp.


€ 1.250,00



Third edition, first published in Paris in 1689. - 'A rare and charming book. Raveneau de Lussan, a young Frenchman who wished to see the world, sailed from France for San Domingue in 1679. His indebtedness led him to join the buccaneers in search of his fortune. .. Raveneau spent several months raiding in the West Indies, and several years raiding the Pacific coast between Guatemala and Chile. He details both the romantic and the bleak sides of the buccaneering profession, interwoven with colorful descriptions of the natives of the regions and a clear picture of the Spanish colonies on the Pacific' (*Hill 1423*). - An interesting account of buccaneering in the West Indies and the Pacific coast of South America. - (Final leaves waterstained in outer margin).

Sabin 67985; European Americana 693/142; Leclerc 487; Cox II, p.270: A very famous and entertaining work.

An overview of maps of the Dutch Antilles




47 **RENKEMA, Wim.** Kaarten van de Nederlandse Antillen: Curaçao, Aruba, Bonaire, Saba, Sint Eustatius en Sint Maarten tot 1900. Redactie Paula van Gestel-Van het Schip, Ferjan Ormelings, Peter van der Krogt. Leiden, Brill, 2016. Boards. With 670 coloured illustrations. 664 pp. € 245,00

In Dutch, with an English summary. - This publication systematically categorizes and provides a nearly complete overview of the great variety of maps, both manuscript and printed, that have been made of the Dutch Antilles. The map descriptions are clarified with information on the creators of the maps and the historical background of the map image. The author has extensively studied

how and for which reasons these maps were created. The cartobibliography is preceded by an extensive introduction in which the history of the islands and their inhabitants are described.

A vivid descriptions of aboriginal society



48 **ROBERTSON, William.**

Geschiedenis van America. Uit het Engelsch vertaald. Amsterdam, Yntema en Tieboel, 1778.

4 volumes. Contemporary half roan (rubbed). With folding engraved plate and 3 (of 4) folding engraved maps.

€ 225,00

First Dutch edition, first published in London in 1777: *The history of America*. - 'A popular work which was reprinted several times and translated into many languages. .. Its vivid descriptions and philosophical disquisitions on aboriginal society captivated the literary world, while the outbreak of the American War lent the book pertinent public interest..' (*Cox II*, p.150). William Robertson (1721-1793) was a highly respected Scottish historian, clergyman and writer. His

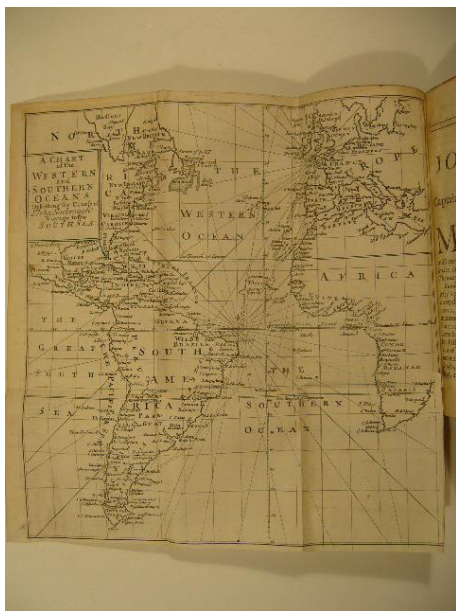
History of America is often regarded as his most interesting work but it also shows the Eurocentric limits of his stadial thinking, because it presents an unsympathetic account of Native Americans and glosses over Spanish atrocities. - A fifth volume was published in 1801 containing a translation of Books IX and X (the history of Virginia and New England).

Cat. NHSM I, p.552 (*English ed.*); not in *Tiele*; *Muller, America*, 1369; *Sabin* 71999.

A wealth of early voyages

49 **(ROBINSON, Tancred). (Ed.).** An account of several late voyages and discoveries ... To which are added, a large introduction and supplement, containing short abstracts of other voyages into those parts, and brief descriptions of them. London, D. Brown, J. Round, W. Innys, T. Ward, 1711.

Contemporary panelled calf, rebacked with the original spine laid down, spine ribbed and gilt, with red morocco title-label. With 3 large folding engraved maps (2 small tears rep.) and 19 engraved plates (7 folding). XXIX,(7),223,(1) pp. € 5.250,00



Second edition; first published in London in 1694; with armorial bookplate and 2 blind-tooled stamps. 'This second edition is preferred because it has the chart of the western and southern oceans, which was not included in the first edition and additional text relating to Greenland and to whales and whaling' (*Hill p.525*). - Containing I. John NARBROUGH's passage in the *Batchelour* through the Strait of Magellan and into the South Pacific to Chile, which was much read by later navigators. II. One of the earliest English accounts of Abel Janszoon TASMAN's voyage of 1642 from Batavia, during which he discovered Tasmania and New Zealand and visited Tonga and Fiji; based upon the account by Dirk Rembrantszoon van Nierop (Amsterdam 1674); III.


Captains John WOOD and William FLAES, in the ships *Speedwel* and *Prosperous*, explored the Northeast Passage and visited Novaya Zembla. IV. The narrative of Friedrich MARTEN's, here first translated into English, was the first book on a voyage to Spitsbergen and Greenland, undertaken for whaling purposes. The editor of this work is believed to be Sir Tancred Robinson. In his lengthy introduction, he speaks of explorations towards the South Terra Incognita, suggests that the Dutch had made great discoveries there which they had never divulged, and also speaks of Ferdinand Magellan, Pedro Fernāndes de Quirōs, Sir Francis Drake, and others who had sailed the South Seas (*Hill p.524*). This compendium, a wealth of early voyages, includes an early account in of Tasman's famous voyage of 1642. - *A fine copy*. *Hill 1475; European Americana V, 711/183; Sabin 72186; Cox I, p.8*

The Dutch colony of Essequibo

50 **RODSCHIED, Ernst Karl.** Medizinische und chirurgische Bemerkungen über das Klima, die Lebensweise und Krankheiten der Einwohner der hollaendischen Kolonie Rio Essequibo. Frankfurt, Jäger, 1796.
Sm.8vo. Original boards. XII,320 pp.

€ 1.495,00


First edition. - Rare early work on climate, topography and diseases in the Dutch colony of Essequibo, Guyana. With ample chapters on native's customs. - (Age-



browned).

Suriname-Catalogus U.B. Amsterdam 5714; Sabin 72571; Muller, America, 567; no copy in Eutiner Landesbibliothek.

One of the very few poetical descriptions of life in Dutch Guiana



51 **ROOS, P(aul) F(rançois).**

Surinaamsche mengelpoëzy. Amsterdam, H. Gartman en P.J. Uylenbroek, 1804.


4to. Contemporary scored calf, with black morocco title-label on spine. With engraved title with nice vignette by R. Vinkeles.

VIII, 318 pp. € 950,00

First edition. - One of the very few poetical descriptions of life in Dutch Guiana. The poems are about slavery, plantations, the land and the people. Including a poem on the death of George Washington. Paul François Roos (1751-1805), the first poet of Surinam, was director of the plantation *De jonge Byekorf* near the Commewijneriver. - Some blank margins waterstained, otherwise a very good copy on thick paper with wide margins.

Muller, America, p.171; Sabin 73101; Van Kempen p.286-289; Suriname- Catalogus U.B. Amsterdam 5786.

Amerigo Vespucci (1451-1512)



52 **SANTAREM, (Manuel Francisco de Barros).** Recherches historiques, critiques et bibliographiques sur Améric Vespuce et ses voyages. Paris, Arthus-Bertrand, (1842).

Old wrappers, uncut. XVI,284 pp.

€ 275,00

On Amerigo Vespucci (1451-1512) a Florentine navigator and adventurer. "The pretensions which have been put forward in favor of the discoveries of Vespucci in America are severely criticised in this work' (*Sabin* 76850). - (Some foxing).

The basis for Defoe's Robinson Crusoe



53 SELKIRK, ALEXANDER.

Affecting narrative of the loss of the *Thames Smack*, Captain Craiggy, which, though a fatal mistake, was run on the Nore Sand, Tuesday, February 8, 1809, including the escape of the captain and crew in the boat, and the perilous situation of four female passengers, Captain Johnson, and a private soldier. who were inhumanly left behind; miraculous preservation of the men, and loss of the women. Also

the sufferings of Alexander Selkirk, who was left on a desolate island, on which the story of Robinson Crusoe is founded. London, Thomas Tegg, (1809).

Sm.8vo. Modern boards. With folding aquatint plate depicting the 'wreck of the *Thames Smack on the Nore Sand*' (mounted; lower margin cut short with loss of the text, not of the image). 28 pp. € 475.0

€ 475,00

Extracted from the collection, *Mariner's marvelous Magazine or wonders of the ocean*, containing narratives of the most noted shipwrecks and disasters at sea. - Account of the shipwreck at the mouth of the Thames estuary. The second account deals with the Scottish sailor Alexander Selkirk (1676/80-1721) who was left on the island of Juan Fernandez September 1704, and lived alone there until he was taken off February 13, 1709. His story was the basis for Defoe's *Robinson Crusoe*. - *Rare popular edition.*
Huntress 153C; Howgego S80.

The fullest accounts of California



54 **SHELVOCKE, George.** A voyage round the world by the way of the great South Sea, perform'd in the years 1719, 20, 21, 22, in the *Speedwell* of London, of 24 guns and 100 men, (under His Majesty's commission to cruize on the Spaniards in the late war with the Spanish crown) till she was cast away on the island of Juan Fernandes, in May 1720, and afterwards continu'd in the *Reccvery* (sic), the *Jesus Maria* and *Sacra Familia*, etc. London, J. Senex,

W. & J. Innys, J. Osborn & T. Longman, 1726.

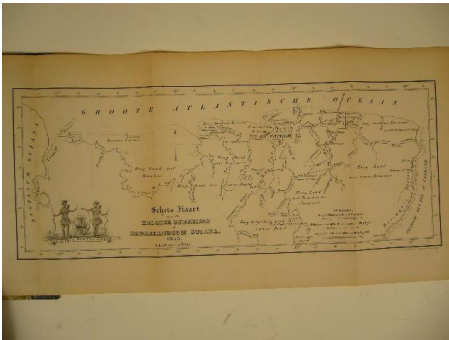
Contemporary calf (rebacked), with red morocco title label to spine. With fine engraved title-vignette, folding double-hemisphere world map, and 4 engraved plates (2 folding). (4),XXXII,(4),468 pp. € 3.950,00

First edition; with armorial bookplate of Thomas Lloyd. - 'Captains Shelvocke and Clipperton led a privately financed privateering expedition to attack Spanish shipping. Shelvocke gave his superior officer the ship in a stom and proceeded to Brazil and thence to the west coast of South America, where in two months he sacked Payta, Peru and captured several small prizes. His vessel, the *Speedwell*, was wrecked at Juan Fernàndez Island, but a ship was built out of the wreckage, and he sailed up the coast to Baja California. After crossing the Pacific via Guam and Macao. Shelvocke returned to England, where he was accused of piracy and embezzlement, and then acquitted. He soon left for the Continent a wealthy man. Shelvocke wrote this account, in part, as a vindication of his conduct' (*Hill p.554*). 'From the Brazilian aspect, Shelvocke's voyage is of interest because he landed at Santa Catharina, and describes it at length in a special chapter' (*Borba de Moraes p.796*). 'In the map of the world California is shown as an island. Two of the plates represent male and female inhabitants of California. Shelvocke has the fullest accounts of California, the natives and other features, of any of the old voyagers'

(Cowan p.212). Selvocke's controversial narrative is probably best known as the inspiration behind the albatross incident in Coleridge's *Rime of the ancient mariner* (Howgego p.958). - (Title-page trimmed with loss of part of final line). - A clean copy of this privateering expedition against Spanish shipping on the Pacific Coast of America.

Hill 1557; Sabin 80158; *European-Americana VI*, p.16; Howes S.383.

Historical, geographical and statistical description of Suriname



55 **SLIJPESTEIJN, C(ornelis)
A(scanius) van.** Beschrijving van
Suriname, historisch-, geographisch- en
statistisch overzigt, uit officiële bronnen
bijeengebracht. 's Gravenhage,
Gebroeders van Cleef, 1854.

Later half calf, spine lettered in gilt.
With folding lithographed plan of
Paramaribo and folding lithographed
map with coat of arms. XVI, 296 pp.

€ 295,00

Original edition. - Historical,

geographical and statistical description of Suriname. - A *fine copy*.

Tiele 1075; Cat. NHSM I, p.285; Sabin 80989; Muller, *America*, p.171; *Suriname-
catalogus UB Amsterdam 6774*; Koeman, *Suriname*, 54.

The earliest and most lavish English colour-plate book relating to Peru and Ecuador

56 **(SKINNER, Joseph).** The present state of Peru: comprising its geography,
topography, natural history, mineralogy, commerce, the customs and manners of its
inhabitants, the state of literature, philosophy, and the arts, the modern travels of the
missionaries in the heretofore unexplored mountainous territories, etc. The whole
drawn from original and authentic documents, chiefly written and compiled in the
Peruvian capital. London, Richard Phillips, 1805.

4to. Contemporary tree calf (one hinge sl. damaged but firmly holding). With 20
handcoloured stipple-engravings. XIV, 488 pp.

€ 3.250,00

First edition. - Skinner translated portions of *El Mercurio Peruano*, published
between 1791-1795, for this detailed overview of Peru, illustrated with twenty
beautifully coloured plates depicting the costume of various segments of Peruvian
society, including upper-class ladies, female domestics in Spanish dress, Indian men



and women, a bullfighter, etc. The Appendix contains two interesting accounts: History of the missions of Caxamarquilla, with the origin and loss of those of Manoa, intended as an introduction to the recent travels of fathers Sobreviela and Girbal, in the remote parts of Peru. The second account: Interesting notices relative to the entrances made by the monks of the order of St. Francis, into the mountainous territories of Peru, from each of the parts bordering on the Cordillera of the Andes, communicated to the academical society of Lima by father Sobreviela, guardian of the college of Santa Rosa of Ocopa. 'An extensive illustrated reference work on Peru' (*Von Hünersdorff II, p.1384*). - The earliest and most lavish English colour-plate book relating to Peru and Ecuador. -

Some foxing otherwise fine.

Abbey, Travel, 723; Lipperheide I, p.389; Colas 2751; Hiler p.802; Sabin 81615; Palau 315564.

Missionary work among the Indians of the Pacific Northwest



57 SMET, P(ierre) J(ean). de.

Missien van den Orégon en reizen naer de rotsbergen en de bronnen der Colombia, der Athabasca en Sascatschawin in 1845-46. Uit het Fransch. Gent, W. vander Schelden, 1849.

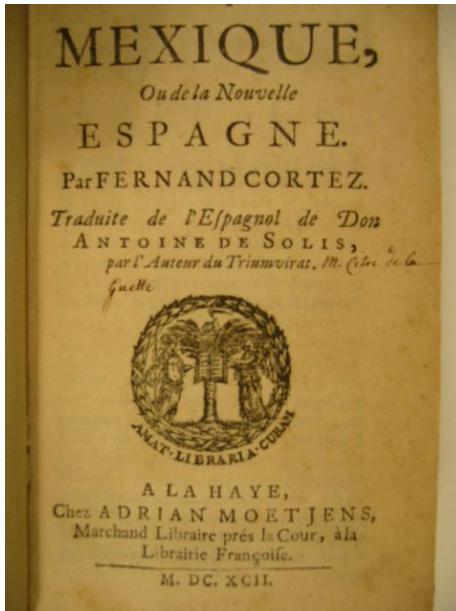
Later half red morocco, spine ribbed. With lithographed frontispiece and title-page, 5 folding maps and 14 lithographed plates. 423 pp. € 475,00

First Dutch edition; first published in Gent in 1848 Missions de l'Orégon et voyages aux Montagnes Rocheuses aux sources de la Colombie, de l' Athabasca et du Sascatschawin. - The Belgian Jesuit priest Pierre-Jean De Smet (1801-73) wrote this work, which was published in French, English and Dutch Flemish, to raise funds for his missionary work among the Indians of the Pacific Northwest. Travels through and about the central Columbia River plateau, the Athabasca River, the country of

the Assiniboines, and the Missouri River. With accounts of the manners and customs of the North American Indians, together with exquisite descriptions of the scenery. - (Age-browned).

Tiele 1009; Sabin 82264; Wagner-Camp 141:4; Howes D286.

A classic history of the conquest of Mexico by Cortés



58 **SOLIS Y RIVADENEYRA, Antonio de.** Histoire de la conquête du Mexique, ou de la Nouvelle Espagne. Par Fernand Cortez. Traduit de l'Espagnol de Antoine de Solis. La Haye, Adrian Moetjens, 1692. 2 volumes. Sm.8vo. Modern period style half calf. With 2 folding engraved maps and 12 folding engraved plates. (36),412,(16); (12),378,(16) pp.

€ 650,00

First French edition published in Paris in 1691; original Spanish edition published in Madrid in 1684: *Historia de la conquista de Mexico*. - A classic history of the conquest of Mexico by Cortés, a Spanish conquistador, as much renowned for its literary quality as for its recording of the events of the conquest. On October 15, 1522,

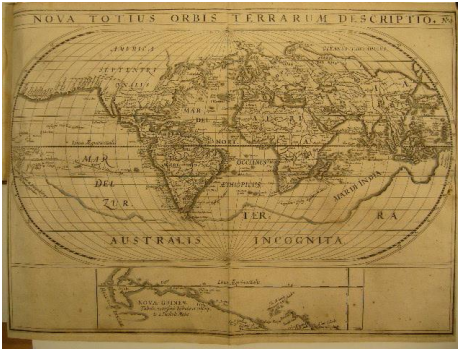
Hernando Cortés (1485-1547) was named Captain General of New Spain. With maps and plates not present in the Spanish editions. - (Age-browned).

Sabin 86476; European Americana IV, 692/151; Leclerc 1418; Boucher de la Richarderie VI, p.159.

Two famous Dutch circumnavigations

59 **SPIJLBERGEN, Joris van & Jacob LE MAIRE.** Miroir Oost & West-Indical, auquel sont descriptes les deux dernières navigations, faites es années 1614, 1615, 1616, 1617 & 1618 .. par le destroit de Magellan, & ainsi tout autour de toute la terre, avec toutes les batailles données tant par terre que par eau. Icy sont aussi adioustées deux histoires, l'une des Indes Orientales, l'autre des Indes Occidentales, avec le nombre des navires, forts, soldats & artillerie. L'autre faite par Jacob Le Maire, lequel au costé du Sud du destroit de Magellan, a découvert un nouveau destroit. Avec la description de tous pays, gens & nations. Amsterdam, Jan Jansz, 1621.

Oblong 8vo. Contemporary vellum (sl. soiled), with ties. With 25 engraved maps and plates (6 folding or double-page). (4),172 pp. € 18.500,00



First French edition; first published in Leyden in 1619: Oost ende West-Indische spiegel der nieuwe navigatien. - Joris van Spilbergen (Antwerp 1568 - Bergen op Zoom 1620) was appointed in 1614 to head an expedition to the East Indies for the East India Company (VOC) by way of the Strait of Magellan to reassert Dutch claims to access into the Pacific from the east. The first attack on the Spanish was made on Santa Maria in Chili. He went

on north to Valparaiso, Acapulco, further along the Mexican coast. In 1616 he reached Guam and Manila and thence to Ternate and Java. Joris van Spilbergen was the second Dutchman to circumnavigate the world. He discovered land along what is now the coast of California. 'Spilbergen had succeeded in establishing the power and reputation of the Dutch East India Company. In Java he took on board the crew of Le Maire and Schouten whose vessels had been confiscated. Le Maire and Schouten had discovered several small islands, Staten Landt, and the Straits of Le Maire, and had been the first to round Cape Horn' (*Hill 1619*). 'Spilbergen's voyage was the most succesful Dutch circumnavigation to date. The fleet had kept together, there had been little loss of Dutch life, and the expedition had metted a considerable profit for its sponsors' (*Howgego S159*). 'The *Mirror* is an extremely important book for the history of Dutch navigation' (*Borba de Moraes p.827*). - One tear skilfully repaired, otherwise a very fine copy of the two famous Dutch circumnavigations.

Tiele 1030; Tiele, Memoire, 70; Cat. NHSM I, p.115; Landwehr, VOC,362; Muller, America, 1970; European-Americana III, p.178; Sabin 89451.


Nicaragua

60 **SQUIER, E(phraim) G(eorge)**. Der centralamerikanische Staat Nicaragua in bezug auf sein Volk, seine Natur und seine Denkmäler. Nebst einer ausführlichen Abhandlung über den projectirten interoceanischen Kanal. Ins Deutsch übertragen von Eduard Hoepfner und mit einem Vorworte begleitet von Carl Ritter. Leipzig, Dyk'sche Buchhandlung, 1854.

Later half red morocco, spine ribbed. With 4 maps (2 folding) and 33 steelengravings (4 coloured and 9 folding). XVIII,570 pp. € 325,00


First German edition; original edition was published in New York in 1852:

Nicaragua, its people, scenery, monuments, and the proposed interoceanic canal. -



Squier (1821-1888) was an American journalist, archaeologist, and diplomat. He became an authority on Central America and on the archaeological ruins of native Americans in New York, Ohio, Central America, and Peru. *Nicaragua* is considered his best book (Hill 1621). - (Title-page soiled). Sabin 89957; Engelmann p.211; Henze V, p.204; Howgego IV, p.868-869.

The iconography of Manhattan Island



61 **STOKES, (Isaac Newton Phelps).** The iconography of Manhattan Island 1498-1909. Compiled from original sources. N.Y., 1915-28. Reprint. Union, 1998. 6 volumes. Large 4to. Cloth. With numerous maps, plans and plates (some in colours; many folding).

€ 550,00


'The iconography of Manhattan Island represents the result of a two-fold purpose: to collect, to condense, and to

arrange systematically and in just proportion, within the confines of a single work, the facts and incidents which are of the greatest consequence and interests in the history of New York, with special reference to its topographical features and the physical development of the island; and to illustrate this material by the best reproductions obtainable of important and interesting contemporary maps, plans, views, and documents; in other words, to produce a book dealing with the physical rather than with the personal side of the city's history, which shall be at the same time useful and interesting to the student of history, the antiquarian, the collector, and the general public' (*Preface*).

The first European artists to paint scenes from the New World


62 **THOMSEN, Thomas.** Albert Eckhout, ein niederländischen Maler und sein Gönner Moritz der Brasilianer. Ein Kulturbild aus dem 17. Jahrhundert. (Übersetzung von Lina Johnsson). Kopenhagen, Levin og Munksgaard, 1938. 4to. Original wrappers, uncut. With 80 illustrations. 184 pp.

€ 265,00



Albert Eckhout (c.1610–1666) was a Dutch portrait and still life painter. Eckhout, who was born in Groningen, was among the first European artists to paint scenes from the New World. In 1636 he traveled to Dutch Brazil, where he stayed until 1644, invited by count John Maurice, Prince of Nassau-Siegen. There, he painted portraits of the natives, slaves and mulattos of Brazil in the seventeenth century, besides numerous sketches of plants and animals. Eckhout is also famous for his still-life paintings of Brazilian fruits and vegetables.

TREATY OF BREDA



63 **Articuli pacis**, inter .. Carolum, ejus nominis secundum magnae Britanniae regum ab una, & celso ac praepotentes dominos ordines Generales Foederatarum Belgii Provinciarum ab altera parte conclusae. Hagae-Comitis, apud Hillebrandum à Wouw, 1667.

4to. With woodengraving on title-page depicting the arms of the United Provinces. (28) pp. € 275,00

Latin version of the Treaty of Breda 31 July 1667, by England, the United Provinces, France, and Denmark-Norway. It brought an end to the Second Anglo-Dutch War (1665-1667) in favour of the Dutch. England, however, received New Netherland (New York, New Jersey) and some outposts in

Africa from the Dutch, the Dutch retained Suriname.

Knuttel 9519; Sabin 2154C; European Americana III, p.231.




and scroll, after Romeyn de Hooghe. Ca. 26 x 34 cm.

€ 275,00

Fine engraving from *Theatrum Europaeum*. - Peace conference and ratification at Breda. The Treaty of Breda 31 July 1667, by England, the United Provinces, France, and Denmark-Norway brought an end to the Second Anglo-Dutch War (1665-1667) in favour of the Dutch. England, however, received New Netherland (New York, New Jersey) and some outposts in Africa from the Dutch, the Dutch retained Suriname.

Cf. Knuttel 9518; Sabin 2158; *European Americana III*, p.230; Landwehr, Romeyn de Hooghe the etcher, p.56.

Cornelis Tromp (1629-1691)



65 **TROMP, Cornelis.** Leven en bedryf van den vermaarden zeeheld Cornelis Tromp Lieutenant Admiraal Generaal van Holland en Westvriesland. Ondermengd met de voornaamste daaden van verscheidene andere zeehoofden, en voornaamentlijk met die van Marten Harpertsz. Tromp. Benevens een naauwkeurig verhaal van der Nederlanderen en hunner bondgenooten oorlogen, sedert den jaare 1650. tegens verscheidene volkeren gevoerd. Amsterdam, Timotheus ten Hoorn, Haarlem, Jacob van Beverwyk, 1692.

4to. Later half vellum. With engraved title-page, engraved portrait, 2 engraved plates and 6 engraved folding plates depicting battle-scenes (the plate of the funeral


procession is missing). (4),496 pp. (Index of 8 pp. missing).

€ 375,00

First edition. - Important biography of Cornelis Tromp (1629-1691), one of the most famous sea heroes of the Netherlands. He was the son of Maarten Harpertsz. Tromp. Discusses i.a. the capture of New Netherland by the British in 1664, including articles of capitulation. Also describes the capture of Suriname by Zeelanders in 1667. Three of the fine plates are made by Jan Luiken, the other ones by Stoopendaal and Doesburgh.

Cat. NHSM II, p.844; Van Eeghen & Van der Kellen 219; European Americana IV, p.243.

Devastating fire in Paramaribo



66 **UDEN MASMAN, H(endrik).**

Kort verslag van den zwaren brand te Paramaribo, hoofplaats der kolonie Suriname, op den 21 januarij 1821 voorgevallen. Benevens eene kerkelijke redevoering, uitgesproken den eersten zondag na deze ramp. Amsterdam, G.S. Leeneman van der Kroe, 1821.

Original blue wrappers. 40 pp.

€ 650,00

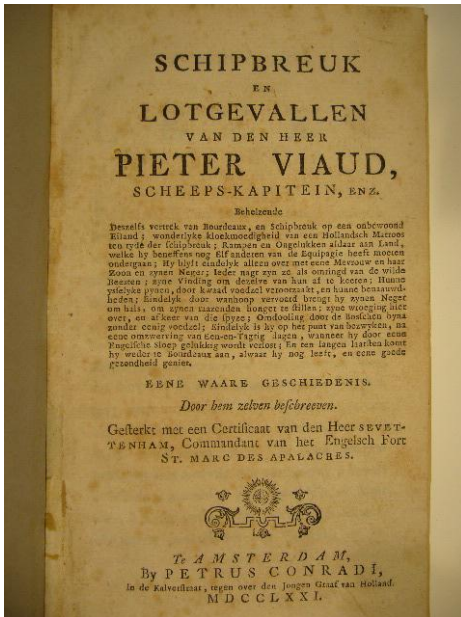
The fire began in the backyard of the Cornerhouse at Paramaribo and quickly advanced to an old storage building full of flammable material. A hard-blowing northeastern wind intensified the fire, which ignited one house after another. It lasted for about 24 hours. Nearly 400 mansions and about 800 storerooms and dwellings were burned to the ground. Published

for the benefit of the unfortunate inhabitants of Paramaribo. - *Rare.*

Knuttel 25069; not in Sabin, Muller, America or Suriname-catalogus UB Amsterdam.

European expansion in both eastern and western hemispheres

67 **ULLOA, Alfonso de** Historie/ ende het leven van den aldermachtichsten ende victorieusten keyser Caerle de Vijfde van dien name. Inden welcken niet alleen



capitaine de navire, histoire véritable. Bordeaux 1768. - This book tells the extraordinary story of a French seaman who sailed from Bordeaux in February 1765 as mate in the *Aimable Suzette*, Captain St. Crie, bound for the West Indies. Forced by illness to remain on the small island of St. Louis, off the coast of Saint-Domingue (Haiti), Viaud enters into a partnership with a Haitian resident, monsieur Desclau, to trade goods to Louisiana. They hire a vessel, the *Tigre*, Captain La Couture, and sail with sixteen passengers and crew on 2 January 1766. During the voyage the ship springs a leak, and on 16 February 1766 runs aground and breaks up on an island off the coast of Florida. Viaud's account of his adventures somehow fell into the hands of the

French scholar Jean Gaspard Dubois-Fontanelle who published it at Bordeaux in 1768. Exactly how much is the work of Fontanelle himself is uncertain, but it was an instant bestseller and became one of the most reprinted and translated works of the 18th century. After many years of debate and indecision, the basic framework (at least) of Viaud's account is now regarded as truthful (*Howgego* V, p.474-474). 'Probably the story of cannibalism accounted for the popularity of this narrative' (*Huntress* 80C).
Not in Tiele or Cat. NHSM; Sabin 99414; Polak 9438.

DUTCH WEST INDIA COMPANY (WIC)

69 - -. Aan de hoogmogende heeren Staaten Generaal der Vereenigde Nederlanden. Geeven met alle onderdanigheid te kennen de ondergetenden, reeders en participanten van schepen, varende op de colonie van Suriname, eigenaren van plantagien, in dezelve geleegeen, kooplieden en verdere geïnteresseerden by den handel op dezelve. (No pl., 1781). Folio. 8 pp. € 125,00


Emphasizing the importance of the Dutch trade with Suriname and the necessity of protecting the Dutch fleet.

Knuttel 19544; not in Suriname-Cat. UB Amsterdam.

71 - -. British Guiana. - Rapport .. op de missive van de Staaten van Zeeland omtrent hunne beswaaren over haar .. resolutie raakende de versogte assistentie voor de Westindische Compagnie; en betreffende den vaart en handel op Essequibo en Demerary.
(No pl.), 1784. Folio. 5 pp. € 150,00

Extract uit de Resolutien van de Heeren Staaten van Holland en West-Vriesland, in hun .. vergaderinge genoomen op vrydag den 23 april 1784. - Regarding assistance to the WIC and the Dutch trade with Essequibo and Demerary, (British) Guiana.

72 - -. Nine official pamphlets concerning the termination of the WIC after the expiration of the octroy in 1791 because of the decline of the revenues.
(No pl.), 1790-1794. 9 pamphlets. Folio. € 675,00
Extract uit de Resolutien van de Heeren Staaten van Holland en West-Vriesland / Staaten Generaal der Vereenigde Nederlanden, in hun .. vergaderinge genoomen. - Insight into the inglorious ending of the WIC.



73

73 - -. Poincten van deliberatie op welke de Heeren Gecommitteerden uijt de resp. cameren van de Generale Geocotr. West Indische Compagnie door prosodiale camer beschreven zijn ter vergadering van de Tienden .. op den 4e der aenkommende maent Julij .. tot Amsterdam .. 10 Junij 1678. Folio. Manuscript. (16) pp. € 850,00

Important manuscript with 21 agenda for the board of directors of the Dutch West India Company (WIC). This chartered company of Dutch merchants, was founded in

1621 and was granted a charter for a trade monopoly in the West Indies by the Republic of the Seven United Netherlands and given jurisdiction over the Atlantic slave trade, Brazil, the Caribbean, and North America. When the WIC could not repay its debts in 1674, the company was dissolved. But because of high demand for trade with the West (mainly slave trade), and the fact that still many colonies existed, it was decided to establish the Second Chartered West India Company in 1675. This new company had the same trade area as the first. - *Rare*.

74 - -. Prae-advies van de Hollandsche Raaden (&) Concept-extensie (&) Resolutie op de versogte protectie der vrye vaart, en het convoy voor de scheepen op de staats colonien in de Westindien, als meede tot prolongatie der ordres tegen den uitvoer van oorlogs-ammunitie na de Groot-Brittannische colonien in Noord-Amerika. (No pl.), 1777. 3 pamphlets. Folio. 8; 5; 4 pp. € 275,00

Three official pamphlets concerning the protection of the WIC vessels in connection with the Anglo-Dutch wars. Also against the export of munition to the English colonies in North America.



75



76

75 - -. Rapport op de objecten in het rapport van 19 maart 1787 .. tot de conferentien met bewindhebbers der West-Indische-Compagnie uitgebracht. (No pl.), 1788. Folio. 10 pp. € 195,00


Extract uit de Resolutien van de Heeren Staten van Holland en Westvriesland, in hun .. vergadering genomen op zaterdag den 19 april 1788.

Added: Resolutie op de objecten in het rapport van 19 maart 1787. (No pl., 1788). 2 volumes. Folio. 10; 11 pp. - (Extract uit de Resolutien van .. vrijdag den 16 mey 1788).

Three pamphlets emphasizing the importance of the Dutch trade with the West-Indies.

76 - -. Resolutie van de provincie van Holland en Westvriesland, raakende de militaire defensie van de colonien van den Staat in Westindien en kuste van Africa. (No pl.), 1792. Folio. 4 pp. € 75,00

Extract uit het Register der Resolutien van de Hoog Mogende Heeren Staaten Generaal der Vereenigde Nederlanden. Veneris den 5 October 1792. - Concerning the military defence of the colonies in the West Indies and on the coast of Africa.




77

77 - -. Resolutie van Utrecht op het rapport over het bestuur der staats colonien in de Westindiën na de expiratie van het octroy. (No pl.), 1791. Folio. 4 pp. € 75,00
Extract uit het Register der Resolutien van de Hoog Mogende Heeren Staaten Generaal der Vereenigde Nederlanden. Martis den 13 December 1791. - Concerning the debts after the closing down of the WIC.

78 - -. Vertoogh van de Generaale West-Indische Compagnie der Vereenighde Nederlanden, houdende redenen, waarom de kust van Africa, niet behoort bevaaren te werden op recognitie, ende wyders dienende tot een resutatie van de conditien, onder de welke de Heeren Staaten van de provincie van Zeelandt, geresolveert hebben, in de verzogte prolongatie van het octroy van bovengem. Compagnie, te consenteren. (No pl., 1730). Folio. 25 pp. € 450,00

Ample address by the chamber of Zeeland of the WIC concerning the trade with




78

West Africa and the prolongation of the WIC octroy of 1730. - *Scarce.*
Not in Sabin, Suriname-Cat. U.B. Amsterdam or Muller.



79



80

79 - -. Wy onderschreven Pieter van Berkel, Adriaan Roosmale, Jacob Ysbrans, Adriaan Boon, Samuel vander Lanen, Isaac Velthuysen en Pieter van Muyden. gequalificeerde hoofd-participanten in de Geoctroyeerde West-Indische Compagnie ter Kamere op de Maze, in t' quohier van Rotterdam, gekomen zynde op het West-Indische Huis, omme .. te treden tot het formeeren van een nominatie van drie personen, tot vervulling van de openstaende bewindhebbers plaets, hebben aldaer gevonden .. Jean de Mey, Joan van Segvelt, Pieter de Mey, Hendrik vander Staal, Jacobus Phoenix, Claes Bichon, Johan vander Hoeven, Philips de Custer en Nicolaes Mol. (No pl., 1714-1716). 4 pamphlets. Folio. 8; 7; 6; 7; pp. € 350,00

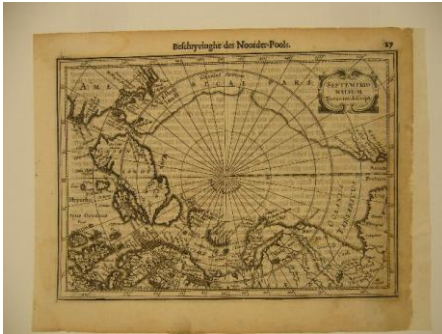
Four publications dealing with the succession of the directors of the chamber of Rotterdam of the WIC in 1714.

80 - -. WIC book binding. - Dutch West India Company (WIC) binding bearing a WIC-A monogram and date 1738. (No pl.), 1738.
 4to. Contemporary calf, spine gilt, on sides central gilt laurel wreath with West India Company (Geoctroyeerde West-Indische Compagnie, GWIC) monogram and the letter A(msterdam) and blind tooled the date 1738, within gilt border (hinges rep., sl. rubbed). € 1.950,00

Inside: blank leaves. - *Rare.*

Maps & prints

ARCTIC



81 **Beschryvinghe des Noorder Pools.** Septentrio naliun terrarum descript. Amsterdam, Johannes Janssonius, 1630.

Engraved map of the Northern hemisphere by Gerard Mercator, with Dutch text on verso. Ca. 14 x 20 cm

€ 275,00

From the *Atlas minor* by Gerard Mercator and Jodocus Hondius. - *Fine detailed map of the North Pole.*




82 **Nieuwe kaart van de Noord Pool** na de alderlaatste ontdekking int licht gebracht. Amsterdam, Isaak Tirion, (ca. 1750).

Engraved map of the Northern hemisphere by J. Keyser, contemporary coloured by hand. Ca. 29 x 35 cm.

€ 275,00

New map of the North Pole after the latest discoveries, dated 1735. - *A fine old coloured map of the Arctic, with wide margins.*

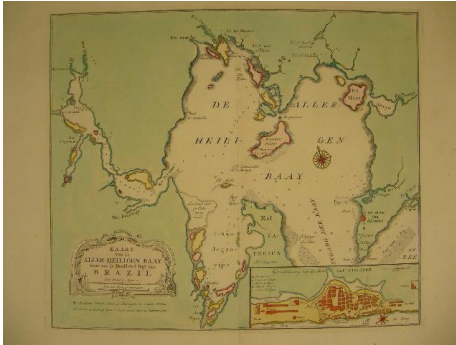
BRAZIL



83 **Afbeelding van Serinhaim in Brazil.** (Amsterdam, Petrus Conradi & Harlingen, V. van der Plaats, 1787).

Engraved view of Serinhaem Bahia. Ca. 15 x 26 cm.

From: *Nederlandsche reizen.* € 65,00



84 **Kaart van de Aller-Heiligen Baay** waar aan de hoofdstad legt van Brazil. (Amsterdam, Isaak Tirion, 1766).

Engraved map of the Bahia Todos Santos in Brazil, with a large inset plan of San Salvador, decorative cartouche and compass rose, contemporary coloured by hand. Ca. 35 x 41 cm.

€ 275,00

Fine detailed map of the Todos os Santos bay with wide margins.

CARRIBEAN



85 **WESTINDIES**. (No pl., ca. 1800).

Engraved map by T. Clerk, coloured in outline. Ca. 50 x 69 cm. € 325,00


Detailed map of the Caribbean region, depicting the Bahamas, Cuba, Haiti/Dominican Republic, and the Lesser Antilles. - (Browning).

CURAÇAO

86 **Het springen van's lands oorlogschip *Alphen*, in de haven van Curaçao**. (No pl.), P. Conradi & v.d. Plaats, 1787.

Engraving depicting the explosion of the Dutch men-of-war *Alphen* in the harbour of Willemstad, St. Annabaai Curaçao, after Hendrik Kobell by Jan Punt. Ca. 23 x 35,5 cm € 375,00

On the morning of Tuesday 15 September 1778 the Dutch warschip *Alphen*, commanded by captain George Willem Hendrik Baron van der Feltz, was blown up by an English privateer. It was a terrible disaster. About 250 officers and sailors and an unknown number of slaves perished according to *Hartog, Curaçao*, p.123. Another cause might be that a fire started on board. - *A fine impression*.



Muller, Historieplaten, 4332 b; De Groot & Vorstman, Zeilschepen, 176; Cf. Atlas van Stolk 4279.

GUIANAS



87

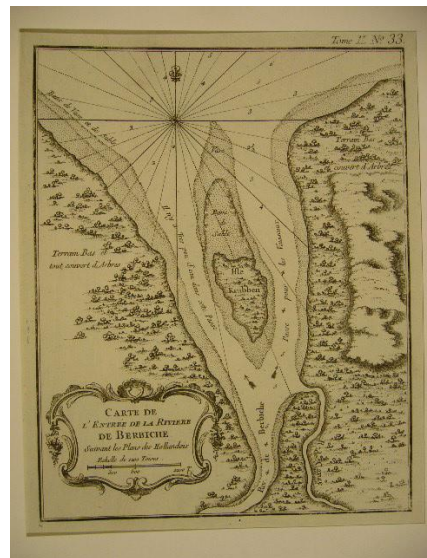
87 **Carte de l'entrée de la rivière de Berbiche** suivant les plans des Hollandois. Paris, 1762.

Engraving depicting the bank of the Berbice river in British Guiana/ Guyana, hand-coloured, with nice cartouche. Ca. 21 x 16,5 cm.

€ 65,00

From: J.N. Bellin, *Le petit atlas maritime*.

Koeman, Suriname, 311.



88

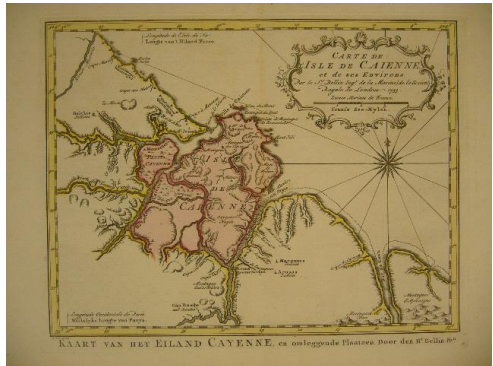
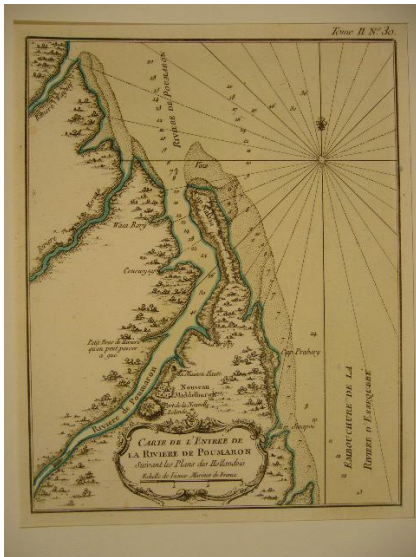
88 **Carte de l'entrée de la rivière de Berbiche** suivant les plans des Hollandois.

Paris, 1762.

Engraving depicting the bank of the Berbice river in British Guiana/ Guyana, with nice cartouche. Ca. 21 x 16,5 cm.

€ 45,00

From: J.N. Bellin, *Le petit atlas maritime*.
Koeman, Suriname, 311.



90

89

89 **Carte de l' entrée de la riviere de Pomaron** suivant les plans des Hollandois. Paris, 1762.

Engraving depicting the bank of the Pomereroon river in British Guiana/ Guyana, coloured in outline, with nice cartouche. Ca. 21 x 16,5 cm.

€ 45,00

From: J.N. Bellin, *Le petit atlas maritime*.

90 **Carte de l' Isle de Caienne**, et des environs. Par Jacques Nicolas Bellin. - Kaart van het eiland Cayenne, en omleggende plaatsen, door Hr. Bellin. (No pl.), 1753).

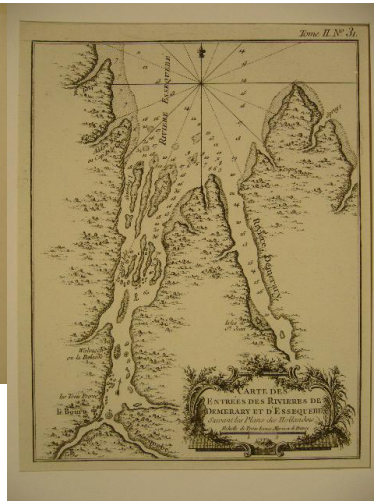
Engraved map of Cayenne Island, French Guiana, with nice cartouche and compass rose, hand-coloured, by J. van Schley. Ca. 21,5 x 28 cm.

€ 65,00

Attractive chart of the coast of French Guyana locating the important fortifications and natural harbor of Cayenne.



91



92

91 **Carte de l' Isle de Caienne**, et des environs. Par Jacques Nicolas Bellin. - Kaart van het eiland Cayenne, en omleggende plaatsen, door Hr. Bellin. (No pl.), 1753).

Engraved map of Cayenne Island, French Guiana, with nice cartouche and compass rose, by J. van Schley. Ca. 21,5 x 28 cm. € 65,00

Attractive chart of the coast of French Guyana locating the important fortifications and natural harbor of Cayenne.

92 **Carte des entrées des rivières de Demerary et d 'Essequebe**, suivant les plans des Hollandois. Paris, 1762.

Engraving depicting the banks of the Demerara and Essequibo river in British Guiana/ Guyana, with nice cartouche. Ca. 21 x 16 cm. € 45,00

From: J.N. Bellin, *Le petit atlas maritime*.

Koeman, Suriname, 309.

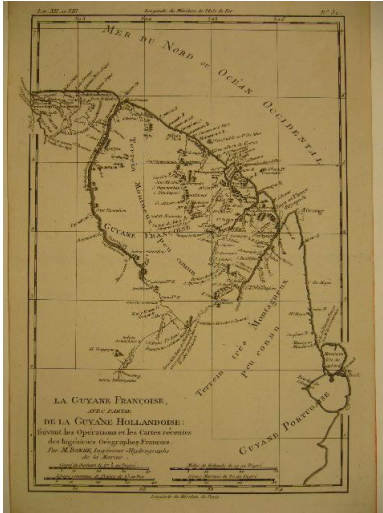
93 **La Guyane Française, avec partie de la Guayne Hollandoise**; suivant les opérations et les cartes récentes des ingénieurs géographes François, par Rigobert Bonne. (No pl., 1780).

Engraved map of French Guiana, with part of Dutch and Portuguese Guiana. Ca. 32 x 21 cm. € 65,00

From: Guillaume Thomas Francois Raynal, *Atlas de Toutes les Parties Connues du Globe Terrestre*.

94 **Land-kaart van het eiland en de volkplanting van Cayenne aan** de kust van Zuid-Amerika. (Amsterdam, Isaac Tirion, ca. 1760).

Engraved map, contemporary coloured by hand, with a large inset plan of the fortified town and castle to the upper right corner. Ca. 36 x 41,5 cm. € 175,00
 Guiana is an overseas department and region of France on the north Atlantic coast of South America. It borders Brazil to the east and south, and Suriname to the west.
Koeman AN III, Tir4.



93



94

95 Le débarquement des François, pour l'établissement de la nouvelle colonie, dans le port de la Nouvelle Cayenne ou la France equinoxiale. Gravé d'après le dessein fait sur les lieux par un officier Espagnol en 1762. Paris, Basset, (ca. 1780). Contemporary handcoloured perspective view (vue d'optique or Guckkastenbild). Ca. 29 x 41 cm. € 225,00

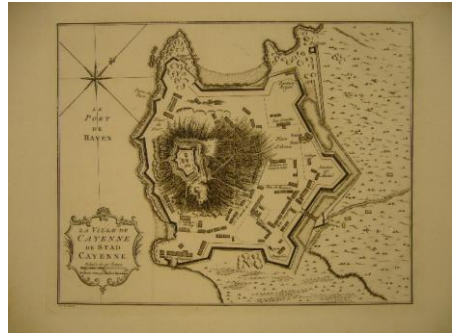
Fine optical scene depicting people on shore and ships off the coast in French-Guiana. Cayenne is the capital city of French Guiana, an overseas region and department of France located in South America. - (One blank margin stained).

96 La ville de Cayenne. De stad Cayenne. (Paris), 1753).

Engraved plan of the colonial fortification Cayenne on Cayenne Island, French Guiana, with nice cartouche, by J. van Schley. Ca. 21,5 x 27 cm. € 65,00
 From *Histoire Generale des Voyages*. - A fine city plan of the town of Cayenne by Jacques Nicolas Bellin.



95



96

HAVANA



97 **Afbeeldinghe in wat maniere den admiraal Pieter Adriaensen Ita twee rijke Honduras vaerders verover**

(Utrecht, 1652).

Engraving touched by blue colour with Havana on the left side and many ships off the coast. Ca. 25,5 x 36 cm. € 95,00

From Commelin, *Frederick Hendrick van Nassauw Prince van Orangien*. -

Conquest of two Spanish ships from Honduras, the *Sint Jago* and the *Nossa Senora de los Remedios*, in front of Havana by admiral Adriaensen Ita in 1628. The so called 'mini-silverfleet'. He eventually arrived with 16 trophy ships in the Republic. - (Sl. rubbed).

Muller, Historieplaten, 1592; Van Gent & Paesie, Zeeuwse zeehelden, p.83-84; Cf. Atlas van Stolk 1657.

HAWAII

98 **Tropical plantation scene.** (No place, second half 19th century). Original watercolour. 10 x 12,5 cm. € 850,00


A beautiful watercolour which, for several reasons, probably depicts an island scene in Hawaii. A gracefully executed pandanus tree dominates the right foreground, balanced by the partially cloud-covered, sharply contoured volcanic mountain in the



left background. In the left foreground, a female figure wearing a long skirt and long-sleeved blouse contemplates the water, while behind her in the left middleground are several other figures, one a fully clothed male figure working with a long digging stick. Slightly further behind these figures are two low western style buildings with simple triangular frames. The irrigation channel (similar to those of the Hanalei Valley taro fields on

Kauai), the man working with a Polynesian form of digging stick, the style of the houses (similar to that found in Koloa, on Kauai), the volcanic backdrop, the coconut and pandanus trees, and the western style of clothing worn by the figures, all point to a Hawaiian location.

Fine map of Suriname, with inset map of the Dutch Caribbean.



99 **LOTH, W.L.** Kaart van Suriname naar de opmetingen van J.F.A. Cateau van Rosevelt en J.F.A.E. van Lansberge, aangevuld tot 1898. Amsterdam, J.H. de Bussy, 1899.

Folding coloured lithographed map by J. Wackie, mounted on linen, in original printed slipcase. Ca. 122 x 106,5 cm.

€ 495,00

Fine map of Suriname, with inset map of the Dutch Caribbean.

Koeman, Suriname, 85.

MEXICO


100 **Nieuw Mexico.** (Amsterdam, Petrus Conradi & Harlingen, V. van der Plaats, 1787).

Engraving depicting a birds-eye-view of New Mexico city. Ca. 17,5 x 26 cm. - (From: *Nederlandsche reizen*). - (Folds rep.).

€ 65,00

101 **Oud Mexico.** (Amsterdam, Petrus Conradi & Harlingen, V. van der Plaats, 1787).

Engraving depicting a birds-eye-view of Old Mexico city. Ca. 17,5 x 26 cm. - (From: *Nederlandsche reizen*). - (Folds rep.). € 65,00



100 - 101

Dutch-American Rubber Plantation Company



102 **NEDERLANDSCH-AMERIKAANSCH RUBBER PLANTAGE MAATSCHAPPIJ.** Dutch-American Rubber Plantation Company gevestigd te Amsterdam. Opgericht bij acte d.d. 14 December 1925. Haarlem, Joh. Enschedé en Zonen, 1926.

€ 30,00

Printed 'oprichtersbewijs no. 139' with 'één talon met 21 dividendbewijzen'.

PARAMARIBO




103 **Het plein te Paramaribo.** (No pl., 1843).

Fine lithographed view of the Gouvernementsplein (Government Square) from the water. Ca. 10 x 16 cm.

€ 195,00

From: *Het Leeskabinet*. - The Gouvernementsplein (now Onafhankelijkheidsplein Independence Square) is a town square in Paramaribo,

the capital of Suriname. It depicts: Paleis van Justitie, Paleis van den gouverneur and Fort Zeelandia.



104 **Vue de la rade et de la ville de Paramaribo.** (Paris, 1798).


Engraved panoramic view of Paramaribo with a large Dutch vessel in the foreground. view by Tardieu l'ainé. Ca. 16 x 41,5 cm.

€ 375,00

From the French edition of John Gabriel Stedman's *Narrative, of a five years' expedition, against the revolted negroes of Surinam.* - Fine decorative view of

Paramaribo with ships in the roadstead.

PATAGONIA



105 **De rivier van St. Juliaan**, gelyk zy zich op doet, opwaarts te zien by laag water. - De haven van Sint Juliaan gelyk zy zich vertoont op de rivier nederwaarts te zien by laag water, en zich uitstreckende van het eiland Goed Recht tot aan den ond van de rivier. (Amsterdam, I. Tirion, 1749).

2 engraved views on 1 sheet. Ca. 21 x 37 cm.

€ 95,00

From: Anson. *Reize rondsom de werreld.* - Two coastal views of the river St. Julian on the Patagonia coast of Argentina.

SOUTH AMERICA

106 **Carta dell' America meridionale.** Venezia, Gatti, 1783.

Engraved map by Thomas Kitchin of South America, coloured in outline. Ca. 42,5 x 31,5 cm.

€ 125,00

From: Robertson, *Storia di America.* - With fine cartouche.

107 **South America.** (No pl., ca. 1770).

Hand-coloured map of South America, engraved by J. Gibson, with nice cartouche.

Ca. 27,5 x 32 cm. -

Fine.

€ 125,00



107

106



108 **Carta dei paesi sopra il mare meridionale da Panama a Guayquil.**


Venezia, Gatti, 1783.

Engraved map by Thomas Kitchin of South America from Panama to Peru, coloured in outline. Ca. 34,5 x 23 cm.

€ 75,00

From: Robertson, *Storia di America.* -
With fine cartouche.

Canada



109 **St. LAWRENCE RIVER.**

L'escadre verte ayant été accueillie d'une violente tempête dans la rivière de St. Laurent, le tonnerre tomba sur le vaisseau amiral qui en fut consumé; il n'y eut de sauvé de tout l'équipage que deux femmes étrangères, qui se jetterent à la mer, et gagnèrent la pointe d'un rocher qui étoit proche. (Paris, Beauvais, ca. 1770).

Contemporary handcoloured perspective view (vue d'optique or

Guckkastenbild) 'gravé d'après le dessin d'un officier de l'escadre'. Ca. 29 x 40,5 cm.

€ 275,00

Fine optical view of the tragedy of the Green Fleet's flagship in heavy weather in the St. Lawrence River in Canada, with the only two survivors weeping on a cliff. - Skillfully remargined with some loss of the text, not of the image.

SURINAME

110 **STEDMAN, John Gabriel.** Poste de Magdenberg sur la Tempaty-crique. (Paris, 1798). Engraving by Tardieu l'ainé. C. 7,5 x 13 cm.

€ 35,00

From: *Stedman, Voyage à Surinam.* - Sugar plantation Maagdenberg near the Commewijne.

111 **Carte de l' embouchure des rivières de Copename et Sarameca.** Tiré des Hollandois. Paris, 1762.

Engraving depicting the bank of the Coppename and Saramacca river in Suriname, with nice cartouche, coloured in outline. Ca. 21 x 16,5 cm.

€ 45,00

From: J.N. Bellin, *Le petit atlas maritime.* - Koeman, *Suriname*, 310.

112 Carte de l' entrée de la riviere de Corentyn sur ce que les Anglois et les Hollandois en ont publié. Paris, 1762.

Engraving depicting the bank of the Corantijn river in Suriname, coloured by hand, with nice cartouche. Ca. 21 x 16 cm. € 65,00

From: J.N. Bellin, *Le petit atlas maritime*. - The Corantijn River is the longest river in Suriname.

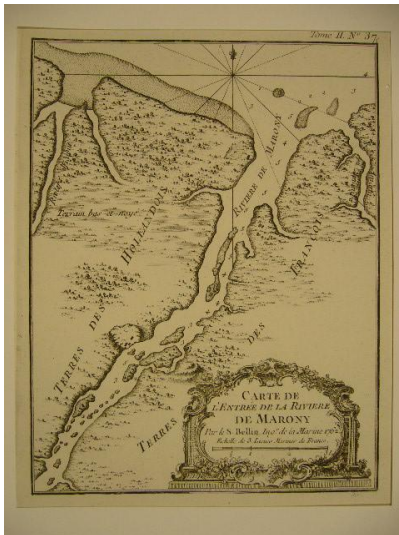
Koeman, Suriname, 312.

113 Carte de l' entrée de la riviere de Corentyn sur ce que les Anglois et les Hollandois en ont publié. Paris, 1762.

Engraving depicting the bank of th Corantijn river in Suriname, with nice cartouche. Ca. 21 x 16 cm. € 45,00

From: J.N. Bellin, *Le petit atlas maritime*. - The Corantijn River is the longest river in Suriname.

Koeman, Suriname, 312.



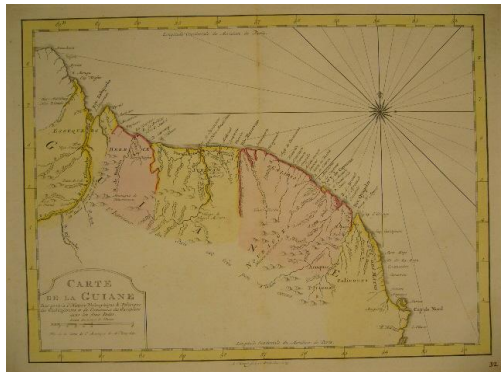
114

114 Carte de l' entrée de la riviere de Marony. Paris, 1762.

Engraving depicting the bank of the Marowijne river in Suriname, with nice cartouche. Ca. 21 x 16 cm. € 45,00

From: J.N. Bellin, *Le petit atlas maritime*. - The Maroni or Marowijne river forms the (disputed) border between French Guiana and Suriname.

Koeman, Suriname, 313.



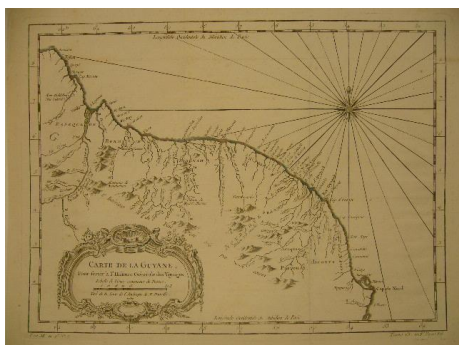
115

115 **Carte de la Guiane**. Tiré de la carte de l'Amerique de M. Danville.
Amsterdam, A. van Krevelt, 1773.

Engraved map of the coastline of Suriname and British and French Guiana, with compass rose, hand-coloured. Ca. 23 x 31,5 cm. € 65,00

'Pour servir à l'histoire philosophique & politique des etablissemens du commerce des Européens dans les deux Indes'.

Koeman, Suriname, 24.



116 **Carte de la Guyane**. Tiré de la carte de l'Amerique de M. Danville.
(No pl.), 1757.

Engraved map of the coastline of Suriname and British and French Guiana, with compass rose and fine cartouche. Ca. 23,5 x 32 cm.

€ 65,00

'Pour servir à l'Histoire générale des voyages'.

Cf. Koeman, Suriname, 24.

Plantations Jagtlust & Suzanna's Daal



117 **VOORDUIN, G.W.C & J.E. van HEEMSKERCK VAN BEEST.**

West-Indië. Suriname. Plantages Jagtlust en Suzanna's Daal.

Amsterdam, Frans Buffa en Zonen, (ca. 1860).

Chromolithographed plate by J.E. van Heemskerck van Beest. Ca. 38 x 48,5 cm. € 650,00

From: *Gezigten uit Neerland's West-Indien*. Views of the coffee plantation

Jagtlust and sugar plantation Suzanna's Daal, both on the Suriname river. Drawn by Gerard Wernard Catharinus Voorduin (1830-1910), a Dutch lieutenant-commander, who spent six years in Suriname and the Netherlands Antilles and lithographed by the Dutch sea-officer and artist Jacob Eduard van Heemskerck van Beest (1828-1894). 'A splendid series of large scale finely coloured views' (*Landwehr, Coloured plates*, 465). - Tear repaired, lower margin strengthened otherwise fine.

Cat. NHSM I, p.276; Koeman, Suriname, 71-72; Suriname-catalogus UB Amsterdam 7265; Daalder, Tekenen op zee, p.24-25 and 69-72;

Famous victory over the French at Quebec



118 **WEST, Benjamin.** The death of General Wolfe. London, Woollett, Boydell & Ryland, 1776.

Contemporary handcoloured engraving after Benjamin West by William Woollett.
ca. 47 x 59,5 cm.

€ 2.250,00

General James Wolfe (1727-1759) died during his famous victory over the French at Quebec, which delivered Canada into the hands of the British. The engraving depicts the general surrounded by his officers and a native American warrior, with ships in the background. The original heroic painting by Benjamin West (1738-1820) of 1771 was an instant success and the engraving by William Woollett which followed was one of the most commercial successful prints ever published (*Von Erffa & Staley, The paintings of Benjamin West, p.213*). In death, General Wolfe gained fame as a national hero and became an icon of the Seven Years' War and British dominance in late eighteenth century North America. William Woollett's engraving was the best-known copy of West's original and became popular around the world - Mounted on linnen, occasionally faint rubbing, *otherwise fine*.

WORLD FAIR PHILADELPHIA



119 **The American centennial exhibition in Philadelphia.**

London, 1876.

32 woodengravings on 11 leaves (1 double-page). Each leaf ca. 30 x 39 cm
(including margins).

€ 125,00

Odd illustrations from: *The Graphic. An illustrated weekly newspaper. 1876.* - The American centennial exhibition of 1876, the first official world's fair in the United States, was held in Philadelphia, Pennsylvania, to celebrate the 100th anniversary of the signing of the Declaration of Independence in Philadelphia. It was official the International Exhibition of Arts, Manufactures and Products of the Soil and Mine. It was held in Fairmount Park, along the Schuylkill River. About ten million visitors attended. The fine engravings, 'sketched by our special artist' depict: The band platform in the central transept, The great cataract in the machinery hall, Elevated railway in the exhibition grounds, Refreshment bar in a Philadelphia market, A ferry boat crossing the Delaware, Ice-cream soda fountain at the Philadelphia exhibition, New England farmer's log-house in the exhibition grounds, 'The Graphic' section, etc.

**Gert Jan Bestebeurtje Rare Books invites
you for the**

**25^e INTERNATIONAL ANTIQUARIAN BOOK FAIR OF
BELGIUM**

**Cultuurcentrum Mechelen
Minderbroedersgang 5**

For more information please click on the following link
www.antiquairenbeurs-mechelen.com

We are excited to be a part of this show and look forward
to meeting you in our stand.