

# GERT JAN BESTEBREURTJE

Rare Books

Langendijk 8, 4132 AK Vianen

The Netherlands

Telephone +31 - (0)347 - 322548

E-mail: [info@gertjanbestebreurtje.com](mailto:info@gertjanbestebreurtje.com)

Visit our Web-page at

<http://www.gertjanbestebreurtje.com>

## CATALOGUE 166: SUMMER MISCELLANEOUS





Illustration on cover no.39: **EXQUEMELIN, Alexandre Olivier.** Historie der boecaniers, of vrybuyters van America. Amsterdam 1700



1 **MUSEE DES FAMILLES. LECTURES DU SOIR.** Tome 34. Paris, Bureaux de l'Administration, 1866-1867.

8vo. Contemporary half red morocco. With numerous woodengravings and 10 coloured fashion-plates. 380;94 pp. (p. 225 with tear).

€ 65,00



2 **AHLBRINCK, Willem Gerardus.**

Encyclopaedie der Karaïben, behelzend taal, zeden en gewoonten dezer Indianen. Amsterdam, Koninklijke Akademie van Wetenschappen, 1931. Original printed wrappers (spine sl. damaged). With 160 pages with drawings by E. la Rose and photographic illustrations (some in colours).

XIV,555 pp.

€ 375,00

Standard reference work on the Carib Indians living near the Marowijne/Maroni River in Suriname. - *Scarce*.




3 **BAILEY, Rosalie Fellows.** Pre-revolutionary Dutch houses and families in Northern New Jersey and Southern New York. With an introduction by Franklin D. Roosevelt. New York, William Morrow & Company, 1936. 8vo. Original cloth. With 171 photographic plates. 612 pp. € 175,00


*First edition.* - Record of the manner of life of the early Dutch settlers in New Amsterdam. A large part of the text is

devoted to the builders and inhabitants of their houses, to their births, marriages and deaths, to the size of their families, in other words to the genealogical side with occasional biographical sketches. - Printed in a limited edition of 666 numbered

copies, prepared under the auspices of The Holland Society of New York. - (Libr. number on spine). - *A rare standard work.*



- 4 **BATAK - SUMATRA.** Booklet printed in Batak characters. Batavia, 1918. Original printed wrappers. 16 pp. € 18,00



- 5 **BEAUVOIR, (Ludovic) de.** Voyage autour du monde. Australie. Java, Siam, Canton. Pékin, Yeddo, San Francisco. 2me - 4me édition. Paris, H. Plon, 1869-72.

3 volumes. Sm.8vo. Original half cloth (top of spines sl. dam.). With 7 coloured double-page or folding maps and 40 wood-engravings. IV,364; 452; 360 pp. € 225,00

First published in Paris the same year. - '*Le Voyage autour du monde* du comte de Beauvoir (1846-1929) a été l'un des plus grands succès de la littérature de voyage vers le fin du XIXe siècle' (*Broc, Dictionnaire illustré des explorateurs IV, p.69*). 'De Beauvoir's narrative of his travels became immensely popular on

account of its perceptive observations of the royal courts of South East Asia, its description of a crocodile and rhinoceros hunt and so on' (*Howgego III, p. 63*). In Macao De Beauvoir saw the last traces of the Portuguese slave trade. In Australia he visited the gold-fields and then passed to Malaysia via de Barrier Reef and Torres Straits. - *A fine illustrated circumnavigation.*

*Ferguson 6840; Cordier, B.I., col 897; B.S, col. 2131; B.J., col. 606; Du Rietz, Bibliotheca Polynesiana, 67.*

- 6 **BLIJK, Frans Jacobus van den.** Marine view. (No pl., ca. 1860).

Lithographed plate after L. de Koningh by H.J. Backer after a painting by Frans Jacobus van den Blijk (1806-1876). Ca. 18 x 23 cm. € 45,00



7 **BOCK, Carl.** Reis in Oost- en Zuid-Borneo. Van Koetei naar Banjermassin, ondernomen op last der Indische regeering in 1879 en 1880. Met aantekeningen en bijlagen van P.B.J.C. Robidé van der Aa, eene historische inleiding over Koetei en de betrekkingen van dit leenrijk tot de regeering van Nederlandsch-Indië, door S.W. Tromp. 's Gravenhage, Martinus Nijhoff, 1881-1887. 2 volumes. Original half cloth. With map, and 30 lithographed plates (28 chromo-lithographs) after Carl Bock by C.F. Kell. (8),LXXI,129 pp. € 795,00


*First Dutch edition.* - Carl Bock (1849 - 1932), scientist, author and self-taught artist, explored by

order of the Governor-General Lansberge, the flora and fauna of East and South Borneo (Kalimantan). Bock proved to be a keen observer not only of the way of life of the peoples but also of their titular Malay overlords and various aspects of colonial life. The fine coloured ethnographical plates are showing the Dajaks, their villages, costumes, tattoos, artefacts, etc. - *Classic account of the headhunters of Borneo.*

*Tiele 146; Cat. NHSM I, p.249; Cat. KITLV p.28; Not in Bastin-Brommer; Haks & Maris, Lexicon, p.38; Thomson, The Exotic and the Beautiful, 282 (English ed.).*



- 8 **BORNEO.** Overzichtskaart van het eiland Borneo. Schaal 1 : 2000.000. Batavia, Topographische Inrichting, 1909. Coloured map of Borneo with 2 inset maps. Ca. 88,5 x 74,5 cm. € 45,00





- 9 **BOROBUDUR.** Boro Boedo. 's Hage, C.W. Mieling, 1852. Tinted lithographed plate after A.J. Bik by C.W. Mieling. Ca. 22 x 15 cm. € 75,00

From: *Javasche Oudheden*. - Depicting a figure talking with the regent of Magelang on the Borobudur Temple Compounds, a famous Buddhist temple in central Java. *Bastin-Brommer N 411 & plate 148.*

- 10 **BOUSSENARD, Louis.** Les Robinsons de la Guyane. Paris, La Librairie Illustrée, (1884). 8vo. Contemporary half red morocco, spine gilt. With many wood-engravings after Férat by D. Dumont. 632 pp. € 150,00  
*Louis Henri Bousсенard (1847 - 1910) was a French author of adventure novels. - A nice copy.*





11 **BOWES, James Lord.** Japanese marks and seals. London, Henry Sotheran & Co., 1882.

8vo. Original decorated red cloth gilt, top edge gilt. With coloured frontispiece, double-page map and profusely illustrated. IX, 379 pp. € 225,00

*First edition.* - Part I: Pottery, Part II: Illuminated Mss. and printed books, Part III: Lacquer, enamels, metal, wood, ivory, &c. - *A very fine copy of this standard work.*



12 **BRASSEY, Annie.** Voyage d'une famille autour du monde a bord de son yacht *Le Sunbeam* .. traduit de l'Anglais par J. Butler. Paris, Maurice Dreyfous, (1878).

8vo. Original decorated red cloth gilt, a.e.g. With 6 coloured maps and 120 woodengraved plates and illustrations. XIV, 360 pp. € 125,00

*First French edition*; first published in London in 1878: A voyage in the

*Sunbeam*: our home in the Ocean for eleven months. - Voyage from England to South America, South Sea islands, Japan, China, Ceylon and Suez. 'The Victorian public welcomed Annie Brassey's (1839-1887) books with an enthusiasm reserved nowadays for episodes of a soap opera. She was rich, carefree, idyllically happy with a handsome, distinguished husband and bonny children, and spent her life enjoying genial adventures at sea...' - Some foxing as usual otherwise fine. - *Robinson, Wayward women*, p. 203/204; *Theakstone* p.32.



13 **BREUHAUS DE GROOT,**

**Frans Arnold.** Sailing ship with sloop. (No pl., ca. 1850).

Lithographed plate after F.A. Breuhaus de Groot (1824-1872) by H.J. Backer.

Ca. 16 x 22 cm.

€ 45,00




14 **BREUHAUS DE GROOT,**

**Frans Arnold.** Shipwreck. (No pl., ca. 1850).

Lithographed plate after F.A. Breuhaus de Groot (1824-1872) by K. Fuhri. Ca.

12 x 19 cm.

€ 45,00



15 **BUYERS, William.** Recollections of

Northern India; with observations on the origin, customs, and moral sentiments of the Hindoos, and remarks on the country, and principal places on the Ganges, &c. London, John Snow, 1848.


Original embossed green cloth, spine lettered in gilt. 548 pp.

€ 275,00

*First edition.* - Describes the general character of the Ganges delta, the city of Calcutta and Banaras, its inhabitants, European and native society, missionary and educational institutions, as well as tiger hunting and the opium trade. 'He offers uniquely interesting analysis of the state and impact of the Christian missionary societies in India'

(Riddick 80). - (Age-browned).

16 **BYLANDT, Lodewyk van.** Gezien by den Hoogen Zee-Krygsraad, vergadert op het Prins Maurits huis alhier in 's Gravenhage, ten einde te onderzoeken en te vonissen het gedrag van den schout by nacht Grave van Byland in het rencontre met




het esquadre onder commando van den Engelschen commodore Fielding. 's Gravenhage, Isaac Scheltus, 1780.  
Folio. Marbled wrappers. 15 pp. € 95,00

A convoy, escorted by five Dutch warships under command of Van Bylandt, departed from Texel in December, 1779, and was intercepted by a far stronger British squadron near the Isle of Wight on December 30, 1779. This led to the celebrated affair of Fielding and Bylandt in which Bylandt was forced to strike his colors after firing just one broadside. This humiliation caused a furore in the Dutch Republic in which the stadtholder was also

attacked. Van Bylandt demanded a special court-martial to clear his name of accusations of cowardice and treason, and he was acquitted.  
*Knuttel 19374; not in Cat. NHSM.*



17 **CARPENTER, Bruce W.**  
W.O.J. Nieuwenkamp. First European artist in Bali. Abcoude, Uniepers, (1997). 4to. Cloth, with dust-jacket. With numerous coloured illustrations. 208 pp. € 45,00



18 **CASATI, Gaetano.** Zehn Jahre in Äquatoria und die Rückkehr mit Emin Pascha. Nach dem italienischen Originalmanuscript ins Deutsche übersetzt von K. von Reinhardstöttner. Bamberg, C.C. Buchner, 1891.

2 volumes. Original pictorial cloth (extremities of spines sl. dam.). With coloured frontispiece, 4 folding maps (1 with small tears) and ca. 150 illustrations and plates (some in colours). VIII,340; 365 pp. € 175,00

*First German edition; first edition, Dieci anni in Equatoria, was published in Milan in 1891. - Ascending the Nile into southern Sudan, Casati (1838-1902) reached Meshra'er Req on the Bahr el*

Ghazal tributary in 1880. In 1887 he discovered Ruwenzori just 4 months before




Stanley. He became Emin Pasha's companion, a German physician and explorer whose original name was Eduard Schnitzer. He actively assisted him in his scientific work supplying most of the information about the Unyoro and Lower Welle. An important first-hand account of Stanley's ill-fated Relief Expedition.

*Henze I, p.519-520; Kainbacher p.74; Howgego IV, C15.*



19 **CELEBES.** Overzichtskaart van het eiland Celebes. Schaal 1 : 1.250000. Batavia, Topographische Inrichting, 1909. Coloured map of Celebes with 3 inset maps. Ca. 94 x 73 cm. € 45,00



20 **CLARK, Edward.** Daleth or the homestead of the nations. Egypt illustrated. Boston, Ticknor and Fields, 1864. Original pictorial cloth gilt (original spine laid down), top edge gilt. With lithographed title, 15 lithographed plates (4 tinted and 8 chromo-lithographs), and numerous wood-engravings. X,(2),289 pp. € 85,00

*First edition.* - Daleth, the Hebrew letter signifying 'door', is for Clark (1838-1910) also the symbol of Egypt. Concentrating on the historical aspects of Egypt to show how it is important from a biblical/historical perspective, he tells a good story, though it is a bit light on the personal narrative site (*Kalfatoviv 0561*). Many of the illustrations are taken from photographs, some from

trophies common to all pilgrims, and others repeat the outline which Sir J. Gardner Wilkinson copied from the tombs.



- 21 **COFFEE PLANTATION IN INDONESIA.** Nederlandsche Handelmaatschappij, Batavia. Collectie handschriften over koffie plantages in Nederlands Indië. 1846-1896. Collection of documents and autographs on coffee in the Dutch East Indies. € 195,00




- 22 **COLOSSUS OF RHODES.** Colosse de Rhodes. (Augsburg), Georg Balthasar Probst, (ca. 1770). Contemporary handcoloured perspective view (vue d'optique or Guckkastenbild) depicting the ancient harbour of Rhodes with the statue of the Colossus at its entrance. Ca. 30 x 41 cm. € 275,00

*The Colossus of Rhodes was a statue of the Greek titan-god of the sun*

*Helios, erected in the city of Rhodes, on the Greek island of the same name, by Chares of Lindos in 280 BC. One of the Seven Wonders of the Ancient World, it was constructed to celebrate Rhodes' victory over the ruler of Cyprus, Antigonos I Monophthalmus, whose son unsuccessfully besieged Rhodes in 305 BC. Before its destruction in the earthquake of 226 BC, the Colossus of Rhodes stood over 30 metres high, making it one of the tallest statues of the ancient world. - (Small part of lower blank margin repaired). - Very attractive view.*

- 23 **CONSTANTINOPEL.** Constantinopel. (No pl., ca. 1850). Steelengraved view of Constantinople with two men in the foreground. Ca. 10 x 15 cm. € 45,00

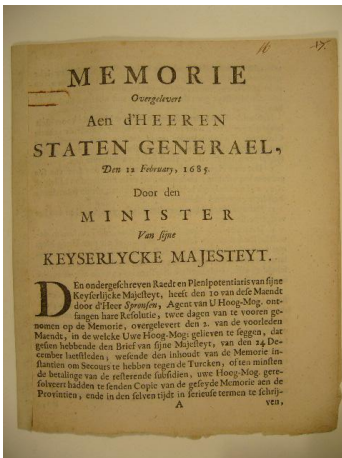
- 24 **CONSTANTINOPEL.** Constantinopole. (No pl., ca. 1700). Rare engraved bird's-eye view of Constantinople showing the city across the Bosphorus Strait with some ships. Ca. 8,5 x 13,5 cm. - (Small damage to left corner not affecting the image). - Fine. € 125,00



25 **COOL, Simon.** Slavernij of de knecht heer over zijn meester. Oorspronkelijk tooneelspel in vijf bedrijven. Amsterdam, Erven H. van Munster & Zoon, 1860.

Modern wrappers, original printed boards preserved. (8),96 pp. € 60,00

*First edition.* - Simon Cool (1804-1864) was member of the town-council of Amsterdam and member of parliament for the liberals. This play on slavery won the prize of the municipal theatre of Amsterdam on the occasion of the opening of this theatre in 1859. *NNBW VIII,309.*




26 **CRAMPRICH, Daniel Joannes.** Memorie overgelevert aen d'Heeren Staten Generael, den 12 February, 1685. Door den Minister van Sijne Keyserlycke Majesteit. (No pl.), 12 February, 1685.

4to. (4) pp. € 125,00

Request from Spain's ambassador Cramprich to the Dutch Republic for financial support to fight the Ottoman Turks.

*Knuttel 12373 (French edition only); Tiele 8230.*




27 **CRANZ, David.** *Historie van Groenland* behelzende eene naukeurige beschrijvinge van 's lands ligging, gesteldheid, en natuurlijke zeldzaamheden; den aart, zeden en gewoonten der inwooneren aan de West-zijde bij de Straate Davis; 's lands aloude en nieuwe geschiedenis; en in't bijzonder de verrichtingen der Missionarissen van de Broeder-Kerk, door welken twee gemeenten van bekeerde heidenen aldaar gesticht zijn. Uit het Hoogduitsch vertaald. Haarlem, C.H. Bohn, Amsterdam, H. de Wit, 1767.

3 volumes in 1. Later morocco, spine gilt. With 14 folding engraved maps and plates by J. Swertner. XXXIV,356; 282; 382,(2) pp. € 1250,00

First published in German *Historie von Grönland*. Barby & Leipzig, 1765. This Dutch translation has more and better plates than the original edition. - Detailed description of Greenland by David Cranz (1723-1777), the historiographer of the Brethern, he stayed at Ny Herrnhut in Greenland, in 1761-62. With sections devoted to the establishment of the first Herrnhut or Moravian mission in Greenland, the nature, manners and customs of the inhabitants on the West coast on Davis Strait, whales and the whaling-industry in general, and the Eskimos. This account was very popular and translated and reprinted in many languages. 'das vollständigste Gemälde von Grönland im 18. Jahrhundert, ein Werk, das auch Heute noch mehr als nur historisches Interesse beanspruchen darf' (*Henze I, p.751*). - *A clean copy.*

*Arctic Bibl. 3469; Chavanne 5634; Tiele 282; Cat. NHSM I, p.301; Sabin 17415.*




28 **CR  BILLON, Claude Prosper Jolyot de.** *Tanzai et Neadarn  . Histoire Japonoise.* Pekin, chez l'Imprimeur de l'Empereur, 1749.

2 volumes in 1. 12mo. Later calf, gilt fillets. With title-vignettes. (24),226; 207,(3) pp. € 475,00


First edition was published in 1734. - De Cr  billon (1707-1777) was a French novelist. The publication of *Tanzai et Neadarn  * (1734), which contained veiled attacks on the Papal bull *Unigenitus*, the cardinal de Rohan and others, landed him briefly in the prison at Vincennes. - Titles cut short with some loss of letters, otherwise fine.






- 29 **CUBA.** MESSAGE OF THE PRESIDENT OF THE UNITED STATES, communicating, in compliance with a resolution of the Senate of the 5th instant, a report from the Secretary of State upon the subject of the supposed kidnapping of colored persons in the southern States for the purpose of selling them as slaves in Cuba. (Washington), 1866. 55 pp. € 75,00

Senate Ex. Doc., 39th Congress, 1st session.



- 30 **DAYAK - BORNEO.** LIMÄ SANSANAN OLO NGADJOE. Bandjermasin, Rijnsch Zending Genootschap, 1877. Sm.8vo. Original printed wrappers. 35 pp. € 95,00

Dayak text. The Dayak are the native people of Borneo.  
*Cat. KITLV p.324.*




- 31 **DORN, Alexander. (Ed.).** Die Seehäfen des Weltverkehrs. Wien, Alexander Dorn, 1891-1892. 2 volumes. Contemporary half morocco, spines decorated. With 389 woodengraved seaport plans and views. (12),1100; (8),828 pp. € 175,00

Volume I: Häfen Europas sowie der asiatischen und afrikanischen Küsten des Mittelmeerbeckens. Volume II: Häfen


ausserhalb Europas und des Mittelmeerbeckens. - *Fine.*

- 32 **DOZY, R(einhart Pieter Anne).** De Israëlieten te Mekka van Davids tijd tot in de vijfde eeuw onzer tijdrekening. Haarlem, A.C. Kruseman, 1864.




8vo. Modern boards. With folding lithographed table.  
VI,214 pp. € 95,00

*First edition.* - History of the Israelites and Mecca, written by the Leiden scholar Reinhart Pieter Anne Dozy (1820-1883). This Orientalist marked the end of a specific period in Islamology in The Netherlands, the next phase was the religious historical one, which was dominated entirely by Snouck Hurgronje (*Boland & Farjon, Islam in Indonesia, p.13*).




33 **DRABBE, Petrus.** Tanimbar Maluku. De unieke Molukken-foto's van Petrus Drabbe. Tekst en research Nico de Jonge & Toos van Dijk. Alphen a/d Rijn, Periplus Editions, 1995. 4to. Wrappers. With illustrations and 50 photographed plates by Petrus Drabbe. € 25,00


Text in Dutch, English and German: The unique Moluccan photographs of Petrus Drabbe.



34 **DUGAST, Idelette.** Monographie de la tribu des Ndiki (Banan du Cameroun). Paris, Institut d'Ethnologie, 1955-59. 2 volumes. 8vo. Original printed wrappers. With numerous maps and illustrations. XXIV,824; XX,635 pp. € 175,00



35 **EIDEM, O. & O. LÜTKEN.** Vor sømagts historie en populaerhistorisk fremdstilling paa grundlag af J.C. Tuxens den Dansk-Norske sømagts historie. København, Ernst Bojesen, (1903). Original decorated cloth. With many illustrations. 864 pp. € 95,00




36 **ELTEN, N. van.** Iets over den voorgaanden en tegenwoordigen staat van Nederlandsch Indië, vergezeld van eene beoordeling van twee vlugschriften, getiteld: Kort overzicht der financiële resultaten van het stelsel van kultures onder den gouverneur-generaal J. van den Bosch en Blik op het bestuur van Nederlandsch Indië onder den gouverneur-generaal J. van den Bosch, voor zoo ver het door denzelven ingevoerde stelsel van cultures op Java betreft. 's Gravenhage, Amsterdam, De Gebroeders van Cleef, 1835.

Original boards (spine sl. dam.). IV,245 pp. € 95,00

With armorial bookplate of W.C. Baerdt de Waarde. -

On the present state of affairs of the Dutch East Indies, and reflections on two memoranda on the culture system and administration of Java under Governor General Johannes van den Bosch (1830-1834).


*Cat. KITLV p.189; Von Hünersdorff, Coffee, p.468.*



37 **ERDBRINK, Gerhard R.** Gützlaff, de apostel der Chinezen, in zijn leven en zijne werkzaamheid geschetst. Rotterdam, M. Wijt & Zonen, 1850.

Original printed wrappers. (8),53 pp. € 55,00


Karl Friedrich August Gützlaff (1803 – 1851) was a German missionary to the Far East, notable as one of the first Protestant missionaries in Bangkok, Thailand (1828) and in Korea (1832). He was one of the first Protestant missionaries in China to wear Chinese clothing.



38 **ERNST, August.** Republik Chili. Erlebnisse und Beobachtungen. Berlin, Möser & Scherl, 1863.

Contemporary marmbled boards. With 4 woodcut plates. 121 pp. € 150,00

*Sabin 22778.*



39 **EXQUEMELIN, Alexandre Olivier.** *Historie der boecaniers, of vrybuyters van America. Van haar eerste beginzelen tot deze tegenwoordige tyd toe.* Amsterdam, Nicolaas ten Hoorn, 1700.

3 volumes in 1. 4to. Contemporary vellum with red morocco title-label to spine (spine sl. damaged; endpapers renewed). With woodcut title vignette, engraved title-page by Cornelis Huyberts, folding map and 7 engraved plates (1 folding) by Jan Lamsvelt. (8),219; 136,(6) pp.


€ 4850,00

Second Dutch edition. - New and very much altered edition of the first edition of 1678. The whole second part is entirely new and intended for a continuation to the first. Also the plates are new, they are nicely done

by Jan Lamsvelt. 'Little is known with certainty about Exquemelin (1645- ca.1707) author of one of the most important sourcebooks of seventeenth century piracy. Born about 1645, it is likely that Exquemelin was a native of Harfleur in France, who on his return from buccaneering settled in Holland, possibly because he was a Huguenot. In 1666 he was engaged by the French West India Company and went to Tortuga, where he stayed for three years. There he enlisted with the buccaneers, probably as a barber-surgeon, and remained with them until 1674. .. perhaps no book of the seventeenth century in any language was ever the parent of so many imitations and the source of so many fictions' (*CNMM IV*, p.51). This famous and popular book, *The buccaneers of America*, is the prototype of an entire literature of books on pirates and buccaneers in all languages up to the present day. 'The classic *Buccaneers of America* is the prime, and indeed almost the only comprehensive source of information for pirate activities in the seventeenth century' (*Howgego* p.357). - With bookplate of the John Carter Brown Library: Duplicate released and small stamp of the Brown University on title-page. - Age-browned otherwise a fine copy of the scarce Dutch edition.

*Cat. NHSM II*, p.878; *Sabin* 23469; *Muller, America*, 580; *CNMM IV*, *Piracy & Privateering*, 180; *European Americana IV*, p.371; *Hill* 577-579 'classic of all buccaneering books'.





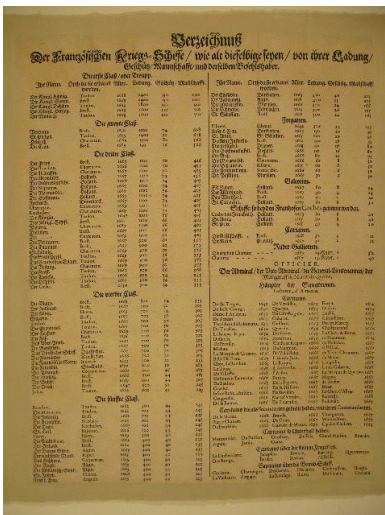
- 40 **FENTON, Edward.** The troublesome voyage of captain Edward Fenton 1582-1583. Narratives & documents edited by E.G.R. Taylor. Cambridge, 1959. Cloth. With 21 maps and illustrations. LVII,333 pp. € 35,00

*Hakluyt Society 113.* - First full account of the privateering voyage of Edward Fenton which proved to be a failure.



- 41 **FRANKEN, L.** Indrukken van een reis per stoomschip naar Zuid-Afrika. 3e vermeerderde druk. Den Helder, Egner, 1930. Original printed wrappers. 68 pp. € 25,00

First published in Apeldoorn in 1926. - Impressions of a trip by steamship to South-Africa.



- 42 **FRENCH BATTLE-FLEET.** Verzeichnuss der Frantsösischen Kriegs-Schiffe/ wie alt dieselbige seyen/ von ihrer Ladung/ Geschüts/ Mannschafft/ und derselben Befehlshaber. (No pl., ca. 1670). Broadside. Ca. 38 x 30 cm. € 350,00

Inventory of the French battle-fleet giving the names of the ships and towns of construction, date of construction (between 1641 and 1669), burden, number of guns and crew. - (Blank margin skilfully restored).




41 cm.

#### 43 **FRENCH-GUIANA.**

Le débarquement des François, pour l'établissement de la nouvelle colonie, dans le port de la Nouvelle Cayenne ou la France équinoxiale. Gravé d'après le dessein fait sur les lieux par un officier Espagnol en 1762. Paris, Basset, (ca. 1780).

Contemporary handcoloured perspective view (vue d'optique or Guckkastenbild). Ca. 29 x € 225,00

Fine optical scene depicting people on shore and ships off the coast in French-Guiana. Cayenne is the capital city of French Guiana, an overseas region and department of France located in South America. - (One blank margin stained).



44 **FREYGANG, Wilhelm von.** Brieven over den Kaukasus en Georgie, en verslag van eene reis in Perzie in 1812. Uit het Fransch oorspronkelijke der reizigers zelve den heer Wilhelm van Freygang en deszelfs echtgenoot. Amsterdam, Johannes van der Hey, 1817.

Contemporary half calf (top of spine sl. damaged). With engraved view on title-page after De la Belle by D. Veelwaard and engraved folding map by D. Veelwaard. VIII,340 pp. € 525,00


*First Dutch edition, first published in Hamburg in 1816: Lettres sur le Caucase et la Géorgie suivies d'une relation d'un voyage en Perse en 1812.* - The married couple Freygang travelled from the Caucasus and

Georgia to Persia. - (Age-browned).

*Muller, Bibl. Neerlandico-Russe 113; Catalogue Russica F761; Miansarof p.348; Wilson p.76 (not the Dutch ed.); Not in Tiele.*



- 45 **FÜRSTENBERG.** Die gerechtfertigte Verhaftung Printz Wilhelmen von Fürstenberg. (No pl., ca. 1674). 14 pp. € 45,00



- 46 **GEER, Willem van.** De opkomst van het Nederlandsch gezag over Ceilon. Leiden, A.W. Sijthoff, 1895. Original red cloth with gilt lettering (spine discoloured), a.e.g. XV,153; 100 pp. € 125,00

Thesis on the rise of Dutch power in Ceylon/Sri Lanka.



- 47 **GIBRALTAR.** - Verovering van de sterke stad Gibraltar door de gecombineerde Engelsche en Hollandsche oorlogsvloot. (No pl., ca. 1705). Engraving by Pieter Sluiter depicting the city and the castle on the rock and the sea-battle in the foreground. Ca. 15 x 26 cm. € 95,00

From: *Europeesche Mercurius*. - The conquest of Gibraltar by the

combined English and Dutch fleet on August 1704.  
*Muller, Historieplaten, 3336.*



- 48 **GOYEN, Jan van.** Three fishing-boats near ruins on shore. (No pl., ca. 1750).  
Engraving after Jan van Goyen by Johann Georg Hertel. Ca. 16 x 21 cm.  
€ 75,00



- 49 **GRANT, James.** The narrative of a voyage of discovery, performed in his majesty's vessel *The Lady Nelson*, of sixty ton's burthen, with sliding keels, in the years 1800, 1801, and 1802, to New South Wales. Including remarks on the Cape de Verd Islands, Cape of Good Hope, the hitherto unknown parts of New Holland .. together with various details of his interviews with the natives of New South Wales ..

London, printed by C. Roworth for T. Egerton, 1803.

4to. Later half calf, spine ribbed and gilt. With large folding engraved plate of a sketch of the boats & a cutter with sliding keels (mounted on linen), folding engraved chart (small tear on fold), handcoloured plate depicting a cockatoo and 5 other engraved plates (one depicting Benelong, a native of New Holland). XXVI, 195 pp.  
€ 7.450,00


*First edition*; with bookplate of Nancy Kent Perry. - The *Lady Nelson* sailed through Bass Strait between Tasmania and Victoria, being the first known vessel to do so from west to east. Including the first chart of the southern coast of Victoria. 'Grant's *Narrative* is a rare book .. It is of the highest significance to any collection of Australian books and no collection of books dealing with coastal discovery or with Victoria can be without it' (*Wantrup p.152*). Including the often missing 'list of the encouragers of this work' - (A few blind-stamped library stamps in margin; some leaves soiled or browned). - A rare major work on Australian coastal exploration. *Ferguson 375; Wantrup 75; Hill 718; Howgego II, p.266*

- 50 **GUMPERT, Thekla von.** Töchter-Album. Unterhaltungen im häuslichen Kreise zur Bildung des Verstandes und Gemüthes der heranwachsenden weiblichen Jugend. Band 8. Glogau, Carl Blemming, 1879.





Contemporary half brown morocco. With tinted lithographed title and 29 tinted or coloured lithographed plates. IV,568 pp.




51 **HALL, M(aurits) C(ornelis) van.** Het leven en karakter van den admiraal Jhr. Jan Hendrik van Kinsbergen. Amsterdam, Johannes Müller, 1841. Contemporary half morocco, spine richly gilt. With engraved portrait of the author and 7 plates of facsimile signatures. XXVI,340, (2) pp. € 225,00

*Original edition.* - The official biography of admiral Van Kinsbergen (1735-1819).

From 1771-1775 he was in the service of

the Russian empress Catharina. He fought in the Crimea and the Black Sea.

*Cat. NHSM II, p.848; Muller, Bibl. Neerl.-Russe, 176.*



52 **HATCHER, Michael, Max de RHAM, Antony THORNCROFT.** The Nanking cargo. London, Hamish Hamilton, (1987). 4to. Boards, with dust-jacket. With many illustrations (mostly in colours). 176 pp. € 55,00

Story of the Dutch East Indiaman, the *Geldermalsen*, wrecked in 1752 in the South China seas. The vast cargo of Chinese porcelain and gold was sold at Christies in Amsterdam.

53 **HAWAII.** Tropical plantation scene. (No place, second half 19th century).


Original watercolour. 10 x 12,5 cm.

€ 850,00



A beautiful watercolour which, for several reasons, probably depicts an island scene in Hawaii. A gracefully executed pandanus tree dominates the right foreground, balanced by the partially cloud-covered, sharply contoured volcanic mountain in the left background. In the left foreground, a female figure wearing a long skirt and long-sleeved blouse contemplates the water, while behind her in the left middleground are several other figures, one a fully clothed male figure working with a long digging stick. Slightly further behind these figures are two low western style buildings with simple triangular frames. The irrigation channel (similar to those of the Hanalei Valley taro fields on Kauai), the man working with a Polynesian form of digging stick, the style of the houses (similar to that found in Koloa, on Kauai), the volcanic backdrop, the coconut and pandanus trees, and the western style of clothing worn by the figures, all point to a Hawaiian location.

54 **HAYES, E.** Ein Segel in See. Leipzig & Dresden, A.H. Payne, (ca. 1850). Tinted lithographed plate depicting a sailing boat in a storm off the coast after E. Hayes by W. French. Ca. 14,5 x 22 cm. € 45,00



55 **HEARN, Lafcadio.** Two years in the French West Indies. New York, London, Harper & Brothers, (1890). Original brown cloth, spine lettered in gilt. With 44 wood-engraved plates and illustrations. 431 pp. € 150,00

*First edition.* - Containing the essay 'Midsummer trip to the tropics' and 14 essays on Martinique. 'During a trip to the Lesser Antilles in the summer of 1887, the writer of the following pages,

landing at Martinique, fell under the influence of that singular spell which the island has always exercised upon strangers, and by which it has earned its poetic name - *Le pays des Revenants* (*Preface*). The author stayed for two years on the island. An appendix includes some Creole melodies. - *A fine copy.*


56 **HERCKMANS, Elias.** De zee-vaert lof handelende van de gedenckwaerdigste zeevaerden met de daeraenklavende op en ondergangen der voornaemste heerschappijen der gantscher wereld: zedert haere beginselen tot op den dagh van huyden. Amsterdam, Jacob Pietersz. Wachter, 1634. 8vo. Contemporary vellum. With engraved allegorical title-page depicting Neptune and numerous other figures, 1 half-page engraving by Rembrandt van Rijn: The ship of Fortune, and 17 fine etchings in the text by Willem Basse, and woodcut decorated initials. (20,235,(8) pp. € 12.500,00



*First and only edition.* - The 'Praise of navigation' contains one of the very few book-illustrations by the great Rembrandt van Rijn (1606/07-1669). The author, Elias Herckmans (1596-1644), was an experienced seafarer and explorer, who ended his career as rear-admiral in the service of the West India Company, stationed in Brazil. In 1644 he died in Recife, shortly after a tumultuous expedition in the

Amazon region. The book describes voyages from Noah's time to 1632, including the voyages of discovery after Columbus both to the East and the West. - *A very fine desirable book on maritime history, with an original Rembrandt etching among the illustrations.*

*European Americana 634/69; Borba de Moraes I, p.398; Sabin 31476; Muller, America, 1837; New Hollstein, Rembrandt 123.II; not in Cat. NHSM.*



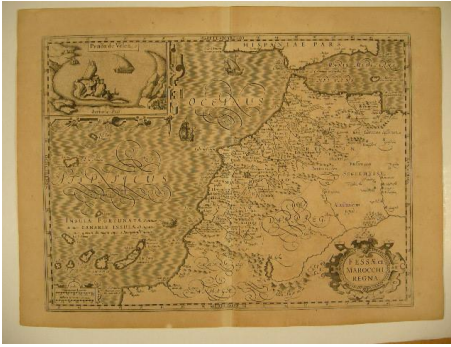
57 **HILDRETH, R(ichard).** The white slave: or, memoirs of a fugitive. A story of slave life in Virginia, etc. 10th thousand. London, Ingram, Cooke & Co., 1852. Original blind-tooled cloth (sl. dam.). With wood-engraved frontispiece, wood-engraving on title-page and 6 wood-engraved plates. (4),302 pp. € 95,00

*First English illustrated edition. First published in 1836 with the title: The slave; or, memoirs of Archy Moore.* - Sabin 31787; Work p.312.



58 **HOFFMANN, Georges Johannes.** Two sailing boats and a sloop. (No pl.), Jan Dam Steuerwald, (ca. 1860). Lithographed plate after G.J. Hoffmann by A.C. Nunnink. Ca. 21 x 15 cm. € 45,00






- 59 **HONDIUS, Jodocus.** Fessae et Marocchi Regna. (Amsterdam, 1630). Engraved map of north-west Africa, with the Canaries and an inset of the island of Penon de Veles showing the Spanish fort off the Barbary Coast. With sailing ships and a sea monster. Ca. 35,5 x 48 cm. € 450,00


A decorative map of Morocco, Madeira and the Canary Islands based upon a map by Gerhard Mercator. - (Age-

browned). - *Koeman/ Krogt, Vol.I, 8615:1A*



- 60 **HORNE, John Fletcher.** The mirage of two buried cities (Pompeii and Herculaneum). London, Hazell, Watson, and Viney, 1900. Original cloth gilt, top edge gilt. With plates. XII,354 pp. € 45,00

With autograph dedication by the author.

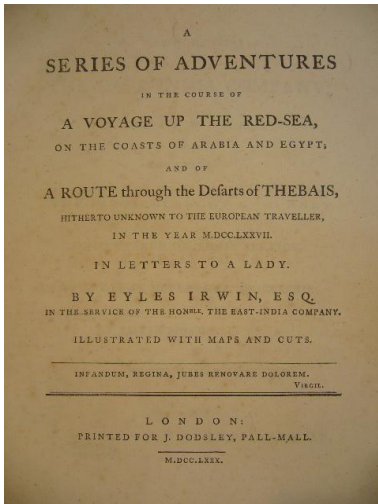


- 61 **HUMBOLDT, Alexander von.** Alexander von Humboldt. Netzwerke des Wissens. (Ausstellungskatalog). (Berlin, Haus der Kulturen der Welt, 1999). 4to. Wrappers. With many coloured illustrations. 237 pp. € 45,00

A fine exhibition catalogue on the German engineer, scholar, naturalist and explorer Von Humboldt (1769-1859).


- 62 **IRWIN, Eyles.** A series of adventures in the course of a voyage up the Red-Sea, on the coasts of Arabia and Egypt, and of a route through the desarts of Thebais, hitherto unknown to the European travellers in the year 1777. In letters to a lady. London, J. Dodsley, 1780.

4to. Later half black calf, spine lettered in gilt. With engraved folding plan, 2 engraved plates (each with 2 views) printed in sepia, and 3 folding engraved maps. XVI,400 pp. € 795,00



*First edition.* - Irwin was born in Calcutta and served with the East India Company. He left India in 1777 for England, when his ship was captured by pirates. From Cossier he was forced to cross the desert to Suez and then on to Luxor, Cairo and Alexandria. It took him eleven months to reach England. In the autumn of 1780 he returned to India. Includes two poems by Irwin 'Ode to the dessert' and 'Ode to the Nile'. - (Age-browned).

*Blackmer Collection 865; Atabey Collection 609; Ibrahim-Hilmy p.325.*



### 63 **JONGE, Johannes Cornelis de.**

Geschiedenis van het Nederlandsche zeewezen. 2e druk. Vermeerderd met de nagelaten aantekeningen .. en uitgegeven onder toezicht van J.K.J. de Jonge. Haarlem, A.C. Kruseman, 1858 - 1862.


6 volumes in 5 (including index volume).

Original half cloth (rebacked with the original spines mounted), with the original printed wrapper mounted on front. With 5 engraved title-pages, 14 maps and plates (mostly folding) and 45 portraits (foxed as usual). € 375,00

Second and best edition. - 'The most authentic history of the Dutch marine, founded entirely on documents of the Royal Archives. It is the more important as many of these documents

were consumed, after the publication of the work, in the great fire of 1853, which destroyed a part of the Archives. Its value for the American collector needs not to be specified, as it contains very ample material for the history of the West-India-Company, the early expeditions to America, the wars with the Spaniards and Portuguese there, and the transmarine colonies. Many of the fine portraits are taken from old pictures, drawings, and very rare plates, not known before' (*Muller, America, p.87*). - *A fine set.*

*Cat. NHSM I, p.353; Sabin 36635.*



64 **JOUY, Victor Joseph Etienne de.** De Kluizenaar van de Chaussée-d'Antin (een voornaam oord van Parijs), of opmerkingen over de Parijsche zeden en gebruiken, in het begin der negentiende eeuw. Naar het Fransch, met ophelderende aantekeningen van den schrijver. Dordrecht, A. Blussé & Zoon, 1813.


Original boards. XII,278 pp.

€ 65,00

First published as a weekly in France: *l'Hermite de la Chaussée-d'Antin*. A continuation was published in 1814. - Victor-Joseph Étienne de Jouy (1764 - 1846), received at the age of eighteen a commission in the army, and sailed for South America in the company

of the governor of Guiana. - (Frontispiece missing; some annotations).

*Sheepers II*, 630; Cf. *Sabin* 36769.



65 **KAMPEN, Nicolaas Godfried van & Klaas SIJBRANDI.** De valleijen der Waldenzen, geschied- en aardrijkskundig geschilderd. Amsterdam, G.J.A. Beijerinck, (1840).

4to. Original half red cloth. With steelengraved title-page after W.H. Bartlett by R. Wallis, folding map and 70 steelengraved plates after W.H. Bartlett, J.D. Harding by G. Richardson, J.T. Willmore, J.C. Bentley. H. Adlard, R. Wallis, S. Fisher, a.o. VI,206,(2) pp. € 275,00


The valleys of Piedmont: Turin, Pignerol, Luzerne, St. Jean, La Tour, Castelluzzo, Angrogna, Rora, St Martin, Clusone, Perosa, Pragelas, Dauphiné and Ban de la Roche. - (Light age-browned).

66 **KANE, Elisha Kent.** Arctische Fahrten und Entdeckungen der zweiten Grinnell-Expedition zur Aussuchung Sir John Franklin's in den Jahren 1853, 1854 und 1855. 2. vermehrte Auflage. Leipzig, Otto Spamer, 1859.

Contemporary half morocco, spine gilt. With folding map and many wood-engravings throughout. XII,288 pp.

€ 95,00

*Malerische Feiertunden*. - 'In a brief life of thirty-six years, mostly in ill health, Elisha Kent Kane participated in two Arctic explorations and by the time of his death in 1875 was regarded as a true American hero and one of the nation's most popular authors' (*Stam, Books on ice*, p.39). Account of the Second Grinnell Expedition in



search of Sir John Franklin. - (Foxed; library stamp on title-page).  
Cf. *Arctic Bibl.* 8383.



67 **KEATE, George.** An account of the Pelew Islands, situated in the western part of the Pacific Ocean, composed from the journals and communications of Captain Henry Wilson, and some of his officers, who, in august 1783, were there shipwrecked, in the *Antelope*, a packet belonging to the Honourable East India Company. Third edition. London, G. Nicol, 1789. 4to. Contemporary tree calf, spine richly gilt with red morocco title-label. With folding engraved chart (with small tear) and 16 engraved portraits and plates (some foxing). XXVIII, 378 pp.

€ 1250,00

First edition published in London in 1788. - In 1783 the East India Packet *Antelope* under command of Henry Wilson, ran onto a reef near

one of the Palau Islands, a previously unexplored group, and was wrecked. The crew reached shore and were well treated by the natives. From the wreck they built a small boat which they managed to get to Macao, taking with them Prince Lee Boo, the son of king Abba Thule. Lee Boo soon died of smallpox in England. Captain Wilson allowed Keate (1729-97) to write a faithful account of the events from Wilson's journals and communications. This account did much to reinforce the idea of the noble savage and it is one of the most popular 18th century books on the Pacific and also the main source of early knowledge of the Palau Islands, the most western group of the Caroline archipelago. Includes a vocabulary of the Pelew language. - *A fine copy.*

Hill 907; Huntress 107C.

68 **KONINKLIJKE PAKETVAART MAATSCHAPPIJ.** Kaart van de scheepvaartverbindingen der Koninklijke Paketvaart Maatschappij voor het jaar 1950. Schaal 1 : 4.500.000. (Batavia), Kolff, 1950. Coloured map of Indonesia with the shipping routes of the K.P.M. Ca. 52 x 116 cm.

€ 45,00





69 **LA SIDÉ.** Wadjempadjeng kitab batjaan bahasa Boegis. Karangan La Sidé. Dihiasi dengan gambar-gambar. Djilid jang ketiga. Amsterdam, Batavia, W. Versluys, 1948. 2 volumes of the series. Original printed wrappers. With illustrations. 54; 67 pp. € 35,00

Text in Buginese characters. Buginese (Basa Ugi) is a language spoken by about five million people mainly in the southern

part of Sulawesi, Indonesia.




70 **LEAL DA GAMARA, Tomás.** Le Pôle Nord. Paris, 1909.

Original pictorial wrappers. With satirical drawings (some coloured) by Tomás Júlio Leal da Câmara (1876-1948). (16) pp. € 35,00


*L'Assiette au Beurre.* - Issue of this famous satirical magazin dealing with the controversy between Robert Edwin Peary and Frederick Cook. Peary, an American explorer, claimed to have reached the geographic North Pole with his expedition on April 6, 1909. His claim was widely credited for most of the 20th century, rather than the competing claim by Frederick Cook, who said he got there a year earlier.

Both claims were widely debated in newspapers until 1913. Modern historians generally think Cook did not reach the pole.




- 71 **LEENHARDT, Maurice.** Documents Néo-Calédoniens. Paris, Institut d'Ethnologie, 1932. Original cloth. 514 pp. € 125,00

The protestant pastor to the Kanak people of New Caledonia, Leenhardt, spent more than 30 years of his life to the study of their culture. He was the founder of oceanic ethnology and established the Société des Oceanistes in 1927.



- 72 **LEENHARDT, Maurice.** Notes d'ethnologie Néo-Calédonienne. Paris, Institut d'Ethnologie, 1930. 8vo. Original cloth. With 2 folding coloured maps, 36 plates (4 in colours) and 48 illustrations. VIII,340 pp. € 195,00

The protestant pastor to the Kanak people of New Caledonia, Leenhardt, spent more than 30 years of his life to the study of their culture. He was the founder of oceanic ethnology and established the Société des Oceanistes in 1927.



- 73 **LEROY-BEAULIEU, Paul.** De la colonisation chez les peuples modernes. 6me édition complètement remaniée et considerablement augmentée. Paris, Félix Alcan, 1908. 2 volumes. Half cloth. XXIX,705; 705 pp. € 95,00

First published in 1874.


- 74 **LIBRARY OF GÖTTINGEN.** Bibliotheca Büloviana Academiae, Georgiae Augustae donata Göttinga. - La bibliotheque de l'Université de Göttinghe. - La biblioteca della Università di Göttinga. - Di universitäts Bibliothec zu Göttingen. (Augsburg), Georg Balthasar Probst, (ca. 1750).



Contemporary handcoloured perspective view (vue d'optique or Guckkastenbild) after Georg Daniel Heumann depicting the library of the university of Göttingen. Ca. 30 x 41 cm. € 275,00

Göttingen University Library, founded in 1734, was the first library to be conceived and realised as a modern research library. It was the first academic universal library of

European standards. - (Top margin trimmed, not affecting the image; lower margin cut short with loss of part of name of the publisher). - *Very attractive view.*



75 **LIVINGSTONE, David.** Missionary travels and researches in South Africa including a sketch of sixteen years' residence in the interior of Africa. London, Ward, Lock & Co., (1899).

Original decorated cloth gilt. With portrait and photographic plates. XV, 617 pp. € 75,00


First published in 1857. - In 1852 Livingstone asked his family to join him in Africa. With the help of the Makololos, a South African tribe, Livingstone planned to explore the whole of southern Africa as far as Angola. The missionary had become an important explorer. As the first European, he traveled on the Zambezi to

Kazembe in a pirogue, a fast water vessel made from a tree trunk. In order to escape from the slave traders of Portuguese Africa, Livingstone traveled via Cassange and Bihé to Luanda, a Portuguese port and the capital of Angola, where he arrived completely exhausted on 31 May, 1854. As soon as he had recovered from his fever, he undertook a trek to Lake Dilolo, discovered the source of the Kasai, a left tributary of the Congo, and arrived in Linyanti, the capital of the Makololos. In the course of the major Zambezi expedition that followed he discovered the Victoria Falls, the falls of the middle Zambezi, in 1855 (*Waldmann, Encyclopedia of world explorers*, p.226).

*Mendelssohn I*, p.908-10; *SAB III*, p.136; *Hess & Coger* 3068.

76 **LUBBOCK, Basil.** The last of the windjammers. Glasgow, Brown, Son & Ferguson, (1927-1929). 2 volumes. Original blue cloth gilt. With numerous plates and plans. XIV, 518; XV, 443 pp. € 225,00

*First edition* (vol. I in second impression). - A windjammer is a type of sailing ship with a large iron hull, usually used for cargo in the nineteenth century until the



1930s. They were only produced from the 1870s to the 1890s and were the grandest of cargo sailing ships, with between three and five large masts and square sails, giving them a characteristic profile. - Standard work on large sailing ships.



77 **LUDOLPH, Job.** Nieuwe doch aanmerkens-waardige historie van Abissinien, andersints Ethiopien, getrokken uit de Latijnsche historie .. en nu in't Nederduitsch gebracht door Willem Calebius. Utrecht, Johannes Ribbius, 1687.

4to. Later half vellum, with old brocade-paper to boards. With folding map and 8 engraved plates (3 folding). 222,(10) pp.

€ 1550,00

*First Dutch edition.* - The treatise by the scholar, Job (Hiob) Ludolf (1624-1704), was first published in Latin, *Historia Aethiopica*, in 1681, and is regarded as the first authoritative account of Abyssinia. He has been called the 'founder of Ethiopian studies in Europe'. Although he never visited the country, Ludolf formed a close working relationship with an Ethiopian monk resident in Rome, himself clearly a highly intelligent man. From this fruitful partnership emerged grammars and dictionaries of the classical Ethiopian language as well as a lengthy history of the country. The large folding map by Tellez, is a landmark of cartography, as it is the first to show the source of the Blue Nile at Lake Tana. The fine plates depict illustrations of Ethiopian fauna, a banana plant, decapitation of missionaries, etc. - (Owner's name on title-page; partly dampstaining, slight browning, stronger to one quire). - *Rare Dutch edition.*


*Tiele 702; Cat. NHSM I, p.203; Cox I, p.365: Still a valuable work; Gay 2658; Ibrahim-Hilmy I, p.395.*

78 **LYNCH, W(illiam) F(rancis).** Narrative of the United States' expedition to the river Jordan and the Dead Sea. Philadelphia, Lea and Blanchard, 1849. Original embossed cloth gilt (rebacked). With 2 folding maps and 28 line-engravings. XX,508 pp.

€ 225,00


*First edition.* - The official report was not published until 1852. Lynch carried out the first succesful navigation of the Dead Sea, travelling down the Jordan from the





Sea of Galilee to the Dead Sea in 1848. Half the party travelled overland, the other half navigated the river. The boats had to be carried overland by camels from Acre to the Sea of Galilee. Ephesus, Smyrna and Constantinople were also visited. - (Stained throughout).

*Blackmer Collection 1043; Rohricht p.432; Tobler p.176.*



79 **MANUSCRIPTS.** Dienstbrieven aangeboden aan den directeur der Opleidingsschool voor Inlandsche Ambtenaren te Madioen .. gericht aan den gouverneur van Oost-Java. 1929. Collection of documents and autographs in Malay and Javanese. € 195,00

80 **(MARRA, John).** Journal of the *Resolution's* voyage, in 1772, 1773, 1774, and 1775, on discovery to the southern hemisphere, by which the non-existence of an undiscovered continent, between the equator and the 50th degree of southern latitude, is demonstratively proved. Also a journal of the adventure's voyage, in the year 1772, 1773, and 1774. With an account of the separation of the two ships, and the most remarkable incidents that befel each. Interspersed with historical and geographical descriptions of the islands and countries discovered in the course of their respective voyages. London, F. Newbery, 1775.

Contemporary calf, skilfully rebaked, spine lettered in gilt. With large folding chart, additional chart of 'Part of the the tropical discoveries of the *Resolution* sloop, Captain J. Cook in 1774' and 5 engraved plates. (14),328 pp. € 9.500,00

*First edition.* - Preceding Cook's official account by some 18 months, this was 'the first account of Cook's second voyage and the first account of exploration within the Antarctic circle' (*Davidson 81*).

This eye-witness account was written by the Irish gunner's mate on the *Resolution* whom Cook had picked up in Batavia during his first voyage. It contains many events not recorded in the official account by Cook and gives the reasons which caused Sir Joseph Banks and his twelve assistants to withdraw from the expedition at the last moment. Marra made an unsuccessful attempt to desert at Tahiti on May 14,



1774, during this second voyage. With the very rare additional chart showing the track of the *Resolution* from Norfolk Island to the New Hebrides. The fine plates are the first depictions of the region. - A very fine copy.

*Beaglehole II, p.CLI-CLV; Beddie 1270; Hill 1087; Roscove 214; Spence 758; Kroepelien 809; O'Reilly-Reitman 379; Hocken p.14; Conrad p.13; Sabin 16247*



81 **MAURITS VAN ORANJE.** Clare afbeeldinghe, ofte effigien, der voornaemste conspirateurs, staende op het lichaem van de hoofdeloose Arminiaensche slange. Waer in vertoont word hoe den Orangien boom/ mitsgaders religie ende justitie in spijt van't bedrogh en den vervallen boom, door de strael Gods/ beschermt word. Amsterdam, gedrukt by Jan Adrianssz, voor Jan Amelissz, boeck-vercoper tot Uytrecht, 1623.

Broadside with half-page engraving and letterpress, tipped onto mount. Ca. 39 x 28,5 cm. € 375,00

Conspiracy against Maurice Prince of Orange (1567 - 1625) stadtholder of the Dutch Republic. During the Twelve Years' Truce, a religious dispute broke out in the Republic, and a conflict erupted between Maurice

and Van Oldenbarnevelt, which ended with the latter's decapitation. - (One margin sl. damaged with loss of a few letters). - *Rare*.  
*Muller, Historieplaten, 1479.*



82 **MEIJER, Hans.** Eine Weltreise. Plaudereien aus einer zweijährigen Erdumsegelung. Leipzig, Verlag des Bibliographischen Instituts, 1885. Contemporary morocco (sl. rubbed), a.e.g. With 120 woodengravings in the text (map missing). 544 pp. € 125,00

Trip from the Donau, Constantinople, Athen, Syria, Egypt, India, Ceylon, Java, Singapore, the Philippinnes, China, Japan,

Cuba to America. With supplement Die Igorroten (Luzon, the Philippinnes).- *Nicely illustrated world-tour.*



83 **MEIJER, Louis.** Sailing boat with a sloop. (No pl.), Jan Dam Steuerwald, (ca. 1860). Lithographed plate after Louis Meijer by F.H. Weissenbruch. Ca. 18,5 x 15 cm. - (Blank margins soiled). € 45,00




84 **MEIJER, Louis.** Sailing ship and steamship in a storm off the coast, with local people at embankment. (No place, ca.1860). Lithographed plate after C.C.A. Last by H.J. Backer after a painting by Louis Meijer (1809-1866). Ca. 17 x 25,5 cm. € 45,00



85 **MELJER, Louis.** Shipping In choppy waters (No pl.), A.C. Nunnink, (ca. 1860).

Lithographed plate by C.W. Mieling after a painting by Louis Meijer . Ca. 16 x 21 cm. € 45,00

From: *De Hollandsche Schilderschool.*




86 **MELJER, Louis.** Ships in a storm off the coast. ('s Gravenhage, P. Blommers, ca. 1855).

Tinted lithographed plate after M.F.H. de Haas after a painting by Louis Meijer (1809-1866). Ca. 17 x 24 cm.

€ 45,00

With caption: *Wereld-tentoonstelling te Parijs 1855.*

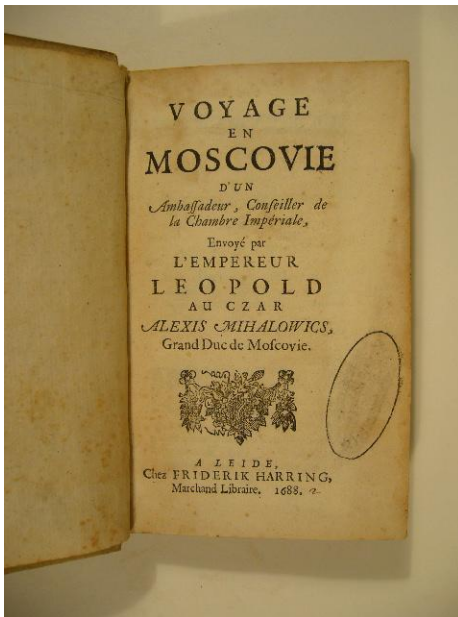


87 **MERCATOR, Gerard.** Oval portrait. (Amsterdam, Isaac Tirion, 1790).

Engraved oval portrait after J. Bruijs by Reinsz. Vinkeles. Ca. 15 x 8,5 cm. € 45,00

From: *J. Wagenaar. Vaderlandsche Historie.*  
- Gerardus Mercator (1512-1594), is renowned as the cartographer who created a world map based on a new projection.





88 **MEYERBERG, Augustin von.**

Voyage en Moscovie d'un ambassadeur, conseiller de la chambre impériale, envoyé par l'empereur Leopold au czar Alexis Mihalowics, grand duc de Moscovie. Leide, Friderik Harring, 1688.

Sm.8vo. Contemporary vellum, with rased bands. With woodcut title-vignette. 381 pp. € 795,00

*First French edition.* - The original manuscript is in Latin, an Italian translation was published in 1697. Augustin von Mayern, Freiherr von Meyerberg, a German diplomat, travelled together with Horace Guillaume Calvuccius to the Russian czar in Moscow, in 1661-1663. Mayerberg's account of his experiences contains much useful information on

seventeenth century Russian manners and customs.- (Stamp partly erased from title-page; age-browned). - *An early and rare embassy.*

*Cat. Russica M 623; Cf. Adelung 100 and Muller, Bibl. Neerl.-Russe, 888.*



89 **MIKKELSEN, Ejnar.** Drie jaar in het Poolijs.

De geschiedenis van de 'Alabama' expeditie in de jaren 1909-1912. Bewerking uit het Deensch door M. van Blankenstein. Rotterdam, Nijgh & Van Ditmar, (1913). 4to. Original cloth. With folding map and many photographic illustrations. 251 pp. € 95,00

First published in Danish *Tre år på Grønlands østkyst*. Copenhagen 1913. - Describes Mikkelsen's trip in 1909, after his return he found the wreck of the *Alabama* and was forced to endure another two winters on the Greenland coast till his rescue in 1912. *Arctic Bibl. 11438; Howgego III M39.*

90 **MOLUCCAS.** Gezigt van Banda. - Gezigt van Ceram. - Gezigt van het dorp in de Pas Baguala en het blokhuis Middelburg. - Gezigt van Ternate. ('s Gavenhage, Van Langenhuysen, 1841).

Lithographed plate with 4 views of the Moluccas. Ca. 23 x 30 cm. € 45,00  
*From: Mendel & Reding. Album voor de aardrijkskunde.* - (Small tear).



*Grout van Banda*



*Grout van Ceram*



*Grout van het Dooij en de St. Bogaard  
en het Hekken, Nidderberg*



*Grout van Ternate*

SCHIPVAERT OOSTINDIEN ONDER den A. d. IACOB van NECK, mee S. SCHEEP en SIBALT de WAZZ.



*Stad van de Fels 1*



*Stad van de Fels 2*




*Stad van de Fels 3*



*Stad van de Fels 4*



*Stad van de Fels 5*




*Stad van de Fels 6*

91 **NECK, Jacob Cornelis van & Wybrand van WARWIJCK.** Waerachtigh verhael van de schip-vaert op Oost-Indien, ghedaen by de acht schepen, onder .. admirael Jacob van Neck, en de vice-admiraal Wybrand van Warwijck, van Amsterdam gezeylet in den jare 1598. Hier achter is aen-ghevoeght de voyagie van Sebald de Weert, naer de Strate Magalanes. Amsterdam, Joost Hartgerts, 1648. 4to. Modern half red morocco, spine ribbed, a.e.g. (binding by Sangorski & Sutcliffe). With large woodcut title-vignette depicting two vessels and folding engraved plate depicting 6 views. 92 pp. € 4.850,00

The journal of Van Neck and Warwijck was first published by Cornelis Claesz in Amsterdam in 1600. - The Dutch navigator Van Neck (1564-1638) was a representative of the Verre Compagny who in 1598 commanded three of the ships of the first successful Dutch trading voyage to the East Indies. The other ships were commanded by Van Warwijck and Jacob van Heemskerk. Van Neck's ships became separated from those of Warwijck and Heemskerk shortly after rounding the Cape of Good Hope. He did see them only some time after his arrival at Bantam. Loaded with cargo, four of the ships under Van Neck returned to Holland in 1599, while Warwijck continued to the Moluccas and Heemskerk to the Banda Islands. Van Neck was accompanied by Willem Jansz, the discoverer of Australia, then on his first voyage as mate of the *Hollandia*. Van Neck's was the most profitable of the pre-VOC voyages. (*Howgego* p.746). An important account of the second voyage of the Dutch to the East-Indies and first Dutch voyage to the Moluccas, which became the foundation for later Dutch control of the Moluccan spice trade. Also including a vocabulary of Javanese and Malay words. The second part contains the circumnavigation of the world by Sebald de Weert. - Two important voyages combined in one volume. - *A fine and scarce copy.*

*Tiele* 787; *Tiele, Mémoire*, 131; *Landwehr, VOC*, 251; *Lach, Asia in the making of Europe III*, p.439-440; *Sabin* 52214; *European Americana II*, p.493.




92 **NECK, Jacob Cornelis van & Wybrant van WARWIJCK.** A. Het kleyn Turxken genaemt Goeytjen, daer de Nederlanders veel goet van kochten. B. Een edelman gaende achter straet, met sijn slaeff achter hem. C. Een vrouw van Banda achter straet gaende met haer slavinne achter haer. (Amsterdam, 1646).

Engravings depicting people from Banda. Ca. 14 x 21 cm. € 75,00

From: *Commelin. Begin ende voortgang*

*vande Vereenigde Neederlandsche Geoctroyeerde Oost-Indische Copmpagnie.* - Published in the original narrative of Van Neck's first voyage to the East Indies 1598-1600. - *Landwehr, VOC*, 250.



93 **NETHERLANDS.** - Deductie van den tegenwoordigen toestand van dit Nederlandt. Den tweeden druck met eenige consideratien vermeerderd. (No pl.), 1672.

With woodengraved title-vignette. 16 pp. € 45,00

First edition also published in 1672. - A lampoon on the brothers De Witt in The Netherlands.

*Knuttel 10382.*



94 **NETHERLANDS.** - Erweiss dass vor Holland, und vor die Freyheit von Europa nichts nützlicher wäre, als wenn Spanien in den Besitz der Oesterreichischen Niederlande gesetzt würde, geführt von A.S. v. Z (Sigmund Christian von Zech). Strassburg, 1759. 20 pp.

€ 45,00




95 **NEW GUINEA.** Schetskaart van Nieuw-Guinea. Schaal 1 : 2500000. Batavia, Topografische Dienst, 1938. Coloured map of New Guinea with inset map. Ca. 63 x 107 cm.

€ 45,00

96 **NIEUHOF, Joan.** Het gezantschap der Neêrlandsche Oost-Indische Compagnie, aan den grooten Tartarischen Cham, den tegenwoordigen keizer van China: waar in de gedenkwaardigste geschiedenissen, die onder het reizen door de Sineesche landtschappen, Quantung, Kiangsi, Nanking, Xantung en Peking, en aan het keizerlijke hof Te Peking, sedert den jare 1655, tot 1657, zijn voorgevallen, op het bondigste verhandelt worden. Beneffens een naauwkeurige beschryving der





Sineesche steden, dorpen, regeering, wetenschappen, hantwerken, zeden, godsdiensten, gebouwen, drachten, schepen, bergen, gewassen, dieren &c. en oorlogen tegen de Tartars.


Amsterdam, Jacob van Meurs, 1665.

2 volumes in 1. Folio. Contemporary blindtooled vellum, with red morocco title label to spine. With title-page printed in red and black, engraved frontispiece depicting the emperor of China with globe and a convicted criminal (small part of blank margin missing), engraved portrait of the author, large folding engraved map of China and Formosa (mounted on Japanese paper), 2 engraved coats of arms, 34 double-page engraved plates and 110 large engravings in the text. (8),208;258,(10) pp. € 5500,00

*First edition.* - Between 1640 and 1644 Nieuhof was serving as an official of the Dutch West India Company (WIC) in Brazil, but by 1665 he was at Batavia, in Java, as a servant of the Dutch East India Company (VOC). In 1665 Nieuhof published what is regarded as the definitive account of the Dutch embassy to Peking, and it is for this that he is best known (*Howgego p.752*). Nieuhof's account presented the Dutch reader with the most substantial and detailed description of the Middle Kingdom yet published. It contains information from the most important Jesuit sources and adds to them the observations of one of the first Dutchmen to travel in China's interior and visit the capital. Nieuhof's book is lavishly illustrated (providing) European readers with more realistic visual images of China's landscape and people than ever before (*Lach-Kley, Asia in the making, III, p.484*). This first embassy of the Dutch East India Company of Pieter de Goyer and Jakob de Keyser to the court of China in the years 1655-57, describes all the events during this mission, the country, people, flora & fauna, etc. It is one of the very few non-Jesuit sources of the period. It is richly illustrated with large views of all ports and places visited, starting with Batavia, and with numerous nice text-engravings illustrating in detail Chinese life in the 17th century. The illustrations, engraved after Nieuhof's relatively accurate drawings exercised a considerable influence on the European conception of China and were widely used and reproduced (*Löwendahl p. 65*). The Paolinx-plate mentioned in the index is actually only present in the Latin edition. - (The plate Porcelaine toorn added from another copy). - *An important book of the first Dutch eye-witness account of China.*

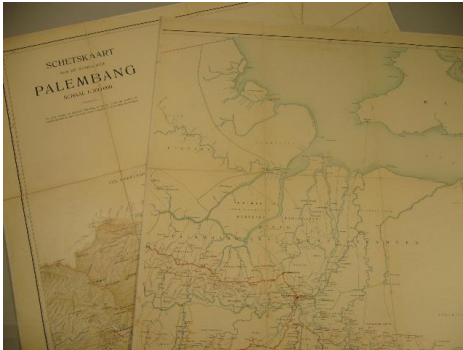
*Tiele 800; Landwehr, VOC, 539; Cat. NHSM I, p.499; Cordier, B.S., col.2344-2345;*

*Lust 539-541; Löwendahl, Sino-Western relations, 147 (3rd ed. only).*




97 **NIJLAND, E(vert).** John Williams, de apostel van Polynesië. Nijkerk, G.F. Callenbach, (1898). Original cloth. 103 pp. € 25,00

John Williams (1796-1839) was an English missionary, active in the South Pacific. He was killed and eaten by cannibals on the island of Erromango during an attempt to bring them the Gospel.



98 **PALEMBANG.** - Schetskaart van de residentie Palembang. Schaal 1 : 300.000. (Batavia, Topographische Dienst, ca. 1920). Large coloured map in 2 sheets, mounted on linen. Each ca. 69 x 85 cm. € 95,00




99 **PANCHATANTRA.** Panchatantra II. & III. Edited, with notes by G. Bühler. 4th edition, revised. Bombay, Government Central Book Depôt, 1891. Original printed wrappers (loose). 89 pp. € 25,00

*Bombay Sanskrit Series.* - In Sanskrit characters. The Panchatantra is an ancient Indian collection of interrelated animal fables.

100 **PASSCHIER, Cor.** Bouwen in Indonesië 1600-1960. Volendam, LM Publishers, 2016. 4to. Pictorial boards. With numerous coloured illustrations. 247 pp. € 40,00


A fine illustrated overview of the history of building and the development of the infrastructure in Indonesia from 1600 to 1960.



101 **PASSCHIER, Cor.** Building in Indonesia 1600-1960. Volendam, LM Publishers, 2016. 4to. Pictorial boards. With numerous coloured illustrations. 247 pp.

€ 40,00


A fine illustrated overview of the history of building and the development of the infrastructure in Indonesia from 1600 to 1960.



102 **PATAGONIA.** De rivier van St. Juliaan, gelyk zy zich op doet, opwaarts te zien by laag water. - De haven van Sint Juliaan gelyk zy zich vertoont op de rivier nederwaarts te zien by laag water, en zich uitstrekkende van het eiland Goed Recht tot aan den ond van de rivier. (Amsterdam, I. Tirion, 1749). 2 engraved views on 1 sheet. Ca. 21 x 37 cm.

€ 95,00

From: *Anson. Reize rondsom de werreld.* - Two coastal views of the river St. Julian on the Patagonia coast of Argentina.



103 **PATON, James.** John G. Paton, missionary to the New Hebrides. An autobiography. Edited by his brother. 5th edition. London, Hodder and Stoughton, 1894.

Original blue cloth. With portrait (map missing). VIII,493 pp.

€ 45,00

First edition published in London in 1889. - John Gibson Paton (1824-1907) came to the mission station, together with his wife Mary Ann Robson, at Aneitym, New Hebrides, in 1858. The pair were soon sent on to establish a new station in the island of Tanna, the natives of which were then entirely untouched by Western civilisation. They were thus the first white residents in an island full of naked and painted wildmen, cannibals, utterly regardless of the value of even their own lives, and without any scence of








107 **RADEN SALEH.** Lions and tigers fighting for a dead horse. 's Hage, C.W. Mieling, (ca. 1850). Lithographed plate after a painting by Raden Saleh by F.B. Waanders. Ca. 16 x 25 cm. € 75,00

Raden Saleh Sjarif Boestaman (1811 - 1880) was a pioneering Indonesian Romantic painter of Arab-Javanese ethnicity. He was considered to be the first 'modern' artist from Indonesia.



108 **READE, William Winwood.** Savage Africa: being the narrative of a tour in equatorial, south-western, and north-western Africa; with notes on the habits of the gorilla; on the existence of unicorns and tailed men; on the slave-trade; on the origin, character, and capabilities of the negro, and on the future civilization of Western Africa. 2nd edition. London, Smith, Elder and Co., 1864.

Original red embossed cloth (chafed).


With folding map (some tears) and 9 wood-engraved plates. XIV, 587 pp. € 195,00

First published in London in 1863. - 'I make, of course, no pretensions to the title of explorer. If I have any merit, it is that of having been the first young man about town to make a bonâ fide tour in Western Africa; to travel in that agreeable and salubrious country with no special object, and at his own expense; to flaneur in the virgin forest; to flirt with pretty savages, and to smoke his cigar among cannibals' (Preface). In 1873 Read (1838-75) became The Time correspondent during the Ashanti War. *Cardinall* 606; *Howgego IV*, p.758.



109 **RENARD, Léon.** Les merveilles de l'art naval. Paris, L. Hachette et Cie., 1866. Sm.8vo. Original half cloth, spine lettered in gilt. With 50 woodengravings by Morel Fatio. 318 pp. € 95,00

*First edition; Bibliothèque des Merveilles.* - Nicely illustrated history of shipbuilding. - (Foxed). *Polak* 8103.



110 **REYE, Theodor.** Die Wirbelstürme, Tornados und Wettersäulen in der Erd-Atmosphäre dargestellt und wissenschaftlich erklärt. Hannover, Carl Rümpler, 1872.

Contemporary half calf, gilt. With 4 folding maps ('Sturmkarten zum Gebrauche für Seeleute') and 30 woodengravings and lithographed plates. XVI,248 pp. € 95,00

'Bei der Ausarbeitung dieses Buches habe ich nicht nur die Meteorologen von Fach und die gebildeten Seeleute unserer Kriegs- und Handelsmarine im Auge gehabt, sondern auch den weiteren Leserkreis, der für die Naturwissenschaften und insbesondere für Wind und Wetter Interesse hat' (Vorrede). - (Library stamp on title-page).



111 **ROTTERDAM.** Rotterdam from the ferry. (No pl., 1838).


Tinted lithographed plate after T.S. Boys by Stanfield. Ca. 39 x 28 cm. € 175,00

Fine view of Rotterdam in the background and two 2 ships and fishermen in the foreground.



112 **RUGGUSOL, S.** Siamese-English conversations for everyday use and classified vocabularies. (1945). Small oblong 8vo. 76 pp. € 45,00

Text in English, Romanized Siamese and in Siamese characters.



- 113 **SCHEBESTA, Paul.** Among Congo pigmies. Translated from the German by Gerald Griffin. London, Hutchinson & Co., (1933).  
Original red cloth, spine lettered in gilt. With 3 maps and 89 photographic illustrations.  
287 pp. € 95,00

Paul Schebesta (1887-1967) wrote one of the first monographs on the pigmies in Africa.




- 114 **SCHELFHOUT, Andreas.** Sailing boat off the coast in stormy weather. (No pl.), J.J. van de Maaten, ca. 1850).  
Lithographed plate after Andreas Schelfhout by C.W. Mieling. Ca. 13,5 x 19 cm. € 45,00

From: *De Hollandsche Schilderschool.*  
- (Two small stains).



- 115 **SCHOTEL, Johannes Christiaan.** Ship leaving a port, with a pier and some fishermen. (No place), Nederlandsche Maatschappij voor Schoone Kunsten, (ca. 1840).  
Lithographed plate by W. de Koning after a painting by Johannes Christiaan Schotel (1787-1838). Ca. 19 x 22,5 cm. € 45,00



- 116 **SCHWARZ, Franz von.** Turkestan, die Wiege der indogermanischen Völker. Nach fünfzehnjährigem Aufenthalt in Turkestan. Freiburg, Herder, 1900.  
Original half cloth (spine rep.) with pictorial front board. With coloured frontispiece, folding map and 178 illustrations.  
XX,606 pp. € 225,00  
*Illustrierte Bibliothek der Länder und Völkerkunde.* - The author stayed in Tashkent surveying astronomy and meteorology for 15 years, and describes Russian Turkestan.  
*Yakushi p.348.*



117 **SÉGUIN, Lisbeth Gooch.**

*Walks in Algiers and its surroundings.* A new edition. London, Chatto & Windus, 1888.

Original red pictorial cloth (spine discoloured). With 2 folding plans and 16 woodengravings. XII,502;32 pp.

€ 95,00

First published in 1878. - First handbook for the use of the traveller to Algiers in the English language. Lisbeth Gooch Séguin married

Alexander Strahan and died in 1890.

*Theakstone p.241; Playfair 3720.*



118 **SÉGUR, (Paul-Philippe).** *Histoire de Napoléon et de la Grande-Armée pendant l'année 1812.* Bruxelles, P.J. de Mat, 1825.

2 volumes. Contemporary half calf (front joint partly splitting). 308; 332 pp.

€ 45,00

*On the French invasion of Russia (Patriotic War of 1812).* - (Age-browned; plates missing).

*Catalogue Russica II, p.296.*



119 **SHAPERO, Bernard.** *Vintage photographic panoramas 1850-1950.* Edited by Roland Belgrave. London, (2007). Oblong 8vo. Pictorial wrappers. With ca. 100 photographic illustrations. 205 pp.

€ 30,00

Catalogue to accompany an exhibition of rare and early panoramic photographic city views, such as Rio de Janeiro, Singapore and Shanghai.

120 **SHARPE, Samuel.** *The early history of Egypt, from the old testament, Herodotus, Manetho, and the hieroglyphical inscriptions.* London, Edward Moxon, 1836.


Old half cloth. With 6 plates. VIII,172 pp.

€ 95,00



*First edition.* - Samuel Sharpe (1799-1881) was an Egyptologist and translator of the Bible (DNB).

*Ibrahim-Hilmy II, p.232.*



## 121 **SHIPWRECK OF THE AGATHA.**


SHIPWRECK AND DEATH OF LORD ROYSTON, and other persons of distinction; who went passengers from Liebau for Carlsrona, in *The Agatha*, commanded by Captain Koop; which was unfortunately stranded near Memel, April 7, 1808, when near twenty persons perished !

Including the wonderful preservation of some of the crew, particularly the women and children ...

Also the loss of the Portuguese ship, *Bowaniong*; which was wrecked on her passage from Calcutta to China, June 17, 1807, and her Captain, John Nepremassena .. London, Thomas Tegg, (1807). Sm.8vo. Later half cloth, spine lettered in gilt. 28 pp. € 75,00

Extracted from the collection, *Mariner's marvelous Magazine or wonders of the ocean*, containing narratives of the most noted shipwrecks and disasters at sea. - The story of the *Agatha*, commanded by Captain Koop, stranded and sunk near Memel in the Baltic Sea on April 7, 1808, as well as the story of the sinking of the Portuguese ship *Bowaniong*, sunk en route from Calcutta to China, on June 17, 1807. - With bookplate of Joseph Y. Jeanes, Philadelphia. - (Frontispiece missing; a few leaves trimmed close at the bottom, one with the loss of a line of text).

*Huntress 153C.*




## 122 **SHIPWRECKS. LA MER AGITÉE ET NAUFRAGE DE PLUSIEURS VAISSEAUX.** Paris, Daumont, 1780.

Uncoloured perspective view (vue d'optique or Guckkastenbild). Ca. 29 x 40 cm. € 175,00

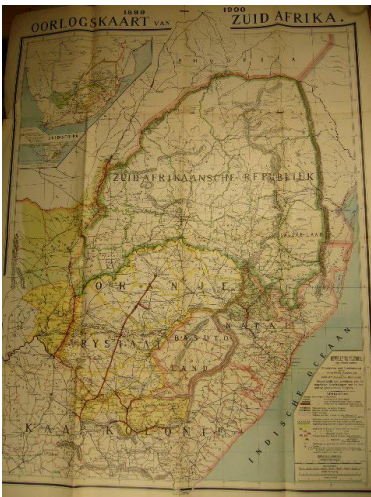
Optical view depicting the wrecking of three ships in heavy weather.

## 123 **SHIPWRECKS. PERILS OF THE OCEAN, OR DISASTERS OF THE SEAS.** New York, Murphy, (ca. 1840).


Sm.8vo. Original boards with wood-engravings. With wood-engraved title and frontispiece and 20 wood-engravings (several full-page). 72 pp. € 175,00



Accounts of the losses of the Medusa, Proserpine, Mexico, Betsey, and Prince. - Age-browned, but a well-preserved copy of a fragile book. - Scarce.  
*Huntress 309C.*



124 **SOUTH-AFRICA.** Oorlogskaart van Zuid Afrika. 1899-1900. Bewerkt te Pretoria naar officieele gegevens. Uitgegeven met toestemming van de Hoogedele Regeering der Zuid-Afrikaansche Republiek. Gedeeltelijk ten voordeele van de nagelaten betrekkingen van in den oorlog gesneuvelde burgers. (Rotterdam, Nijgh & van Ditmar, ca. 1900). Coloured map of South Africa. Ca.119 x 90 cm. € 45,00




125 **SPEKE, John Hanning.** Les sources du Nil. Journal de voyage. Traduit de l'Anglais, avec autorisation de l'auteur par E.D. Forgues. 3me édition. Paris, Hachette, 1881. Original printed wrappers (sl. dam.). With 4 folding maps and 78 wood-engravings. 579 pp. € 175,00

First published in London in 1863:

*Journal of the discovery of the source of the Nile.* - John Hanning Speke (1827-64), English army officer, big game hunter, whose claim to have located the source of the Nile was proved correct after years of dispute. Speke, together with captain Grant, were the first Europeans to cross Equatorial Eastern Africa. His account is one of the cornerstone books of African

exploration.

*Ibrahim-Hilmy p.255; Czech p.151 (English ed.); Hess & Coger 417 (English ed.); Howego IV, S53.*




126 **SPENCER, Edmund.** *Reizen in Circassia en eenige naburige landen, in 1836 gedaan. Uit het Engelsch beknopt vertaald door J. Olivier, Jzn. Amsterdam, Gebroeders Diederichs, 1839.* Original boards (spine rep.). With hand-coloured frontispiece. VIII,282,(6) pp. € 495,00

*First Dutch edition; after the English edition *Travels in Circassia, Krim-**

*Tartary, &c.* London 1837. - In 1829 the Ottoman Turks were forced to cede Circassia to Russia, at this time the Circassians, who are Moslems, occupied almost the entire area between the main Caucasian range, the Kuban River, and the Black Sea. Edmund Spencer travelled extensively in this area. - *Rare.*

*Cf. Blackmer Collection 1580 and Atabey Collection 1164; Catalogue Russica II, 1829; Not in Tiele, Cat. NHSM nor Landwehr, Coloured Plates.*




127 **SPILBERGEN, Joris van.** *Historis journael van de voyage gedaen met 3 schepen uyt Zeelant naer d'Oost-Indien onder het beleyt van den commandeur Joris van Spilbergen, sijn eerste reyse. In den jare 1601.1602.1603.1604. Als meede beschryvinge vande tweede voyage ghedaen met 12 schepen na d'Oost-Indien onder*

den admiraal Steven vander Hagen. Amsterdam, Joost Hartgers, 1648.

4to. Later blind-tooled vellum. With large woodcut title-vignette depicting two vessels and double-page engraved plate depicting six views. 96 pp. € 4.850,00

The journal of Joris van Spilbergen was first published in Delft in 1605 by Floris Balthasar; with armorial bookplate of David Dunlop. - The trading pioneers in Holland, in this case the House of Moucheron in Zeeland, fitted out an expedition to Sri Lanka under command of Joris van Spilbergen. Daily events concerning this voyage and his visit to the king of Kandy were carefully recorded. After admiral Spilbergen had established the first link between Sri Lanka and the Netherlands, he set sail for Acheh for negotiations with the sultan and hunting for Portuguese ships. The second voyage, under Steven van der Haghen, is the first voyage sent out to the East entirely under the auspices of the Dutch East India Company in 1603, with twelve heavily armed vessels taking about 1200 men. With descriptions of Goa and Cochin, Pegu (Burma) and the capture of Ambon and Tidor. Also with Van Hagen's fleet was the yacht Duyfken under Willem Jansz, who was to become the discoverer of Australia (*Howgego* p.470). - Two important voyages combined in one volume. - *A fine and scarce copy.*

*Tiele 1022; Tiele, Mémoire, 143; Landwehr, VOC, 198; Howgego S158; Lach, Asia in the making of Europe III, p.444; See De Silva & Beumer, Illustrations and views of Dutch Ceylon 1602-1796.*



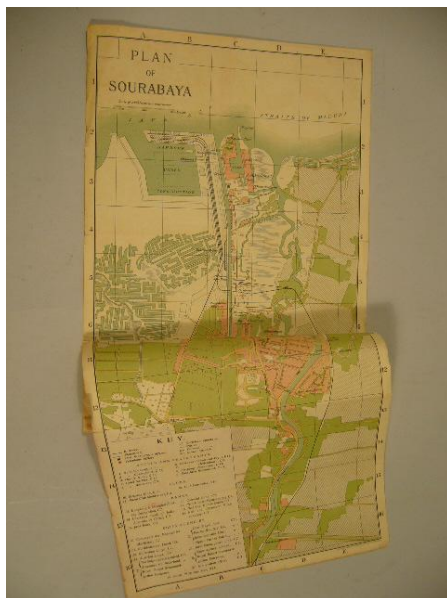
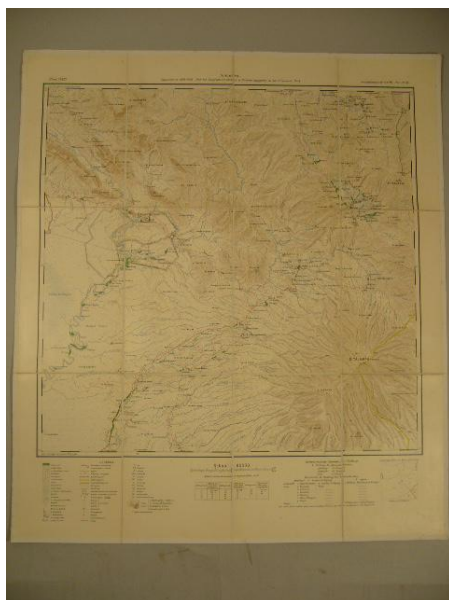
128 **STANLEY, Henry Morton.** Caricature portrait. London, Vanity Fair, 1872. Chromolithographed portrait from the series *Men of the day*, with text 'He found Livingstone', published by the Vanity Fair Magazin. ca. 31 x 19 cm.

€ 75,00

Fine caricature portrait of the Anglo-American journalist and colonizer in Central Africa Sir Henry Morton Stanley (1841-1904). The meeting of Stanley and Livingstone is one of the high points of African exploration using the phrase: 'Dr. Livingstone, I presume'. Stanley arrived to a heroic welcome in New York on 20-11-1872.


129 **SUMATRA.** Gouvernement Sumatra's Westkust. Padangsche Beneden & Bovenlanden. Opgenomen in 1894-1899. Batavia, Topographisch Bureau, 1904. Coloured lithographed map, mounted on linen. 63 x 54,5 cm. € 45,00





130 **SURABAYA.** Plan of Sourabaya. Weltevreden, Official Tourist Bureau, (1915). Coloured lithographed map of Soerabaia with legend. Ca. 67 x 24,5 cm.

€ 45,00




131 **TASSO, Torquato.** Jerusalem delivered. An heroic poem, translated by John Hoole. London, W. Suttaby, Crosby & Co and Scatcherd and Letterman, 1809.

12mo. Contemporary mottled calf, gilt fillets round sides, spine richly gilt. With engraved frontispiece and engraved title-page after R. Cook by J. Fittler. 501 pp.

€ 275,00

First published in 1581: *La Gerusalemme liberata*. - A very popular poem recounting a largely fictionalized version of the first crusade in which christian knights, led by Godfrey of Bouillon, fought against the muslims in order to raise the siege of Jerusalem. - *A nice copy*.



132 **THOM, Alexander.** Onderzoek naar den aard en koers der stormen in den Indischen Oceaan bezuiden de linie, ten einde derzelver oorsprong, uitgestrektheid .. en mede gepaard gaande verschijnselen te leeren kennen; met het praktisch doel om schepen in staat te stellen de nabijheid en betrekkelijke rigting der orkanen te kunnen bepalen. Uit het Engelsch vertaald door S. van Delden. Amsterdam, C.F. Stemler, 1849.

Original boards (spine dam.). With 8 folding maps. XVI,368 pp.

€ 75,00


*Investigation of the storms in the Indian Ocean.*  
*Cat. NHSM II, p.717*

133 **TREATY OF UTRECHT.** Afbeeldingh van de illuminationen met zyn ornamenten, opgericht door order vande .. regeerders van 's Gravenhagen. Vertoont ter zyde van het stadthuys op den 14 Juny 1713. Ter occasie van de vrede met .. Louis de XIII, coning van Vrankryk .. tot Utrecht geslooten, op den 11 April, daar bevorens. 's Gravenhage, Anna Beeck, 1713.

Engraving after Hendrik Pola depicting the townhall of 's Gravenhage with allegorical decoations and numerous people in the foreground. With letterpress in Dutch and French. Ca. 45 x 52,5 cm.


€ 650,00

The Treaty of Utrecht, which established the Peace of Utrecht, is a series of individual peace treaties, rather than a single document, signed by the belligerents in the War of the Spanish Succession, in the Dutch city of Utrecht in March and April



1713. The treaties between several European states, including Spain, Great Britain, France, Portugal, Savoy and the Dutch Republic, helped end the war. The treaties were concluded between the representatives of Louis XIV of France and of his grandson Philip V of Spain on one hand, and representatives of Anne of Great Britain, Victor Amadeus I of Sardinia, John V of Portugal and the United Provinces of the Netherlands on

the other. They marked the end of French ambitions of hegemony in Europe expressed in the wars of Louis XIV. - (Small stain in blank margin). - *Fine*. Muller, *Historieplaten*, 3511; *Atlas van Stolk* 3427.




134 **(TULLY, Miss)**. Narrative of a ten years' residence at Tripoli in Africa: from the original correspondence in the possession of the family of the late Richard Tully, Esq. the British Consul. Comprising authentic memoirs and anecdotes of the reigning Bashaw, his family, and other persons of distinction; also, an account of the domestic manners of the Moors, Arabs, and Turks. London, printed for Henry Colburn, 1816.

4to. Contemporary half calf, with green morocco title-label to spine. With engraved folding map and 5 fine hand-coloured aquatints. XIII,(2),370 pp. € 1.450,00

*First edition*; with armorial bookplate. - These letters were written by the sister or sister-in-law of Richard Tully, British consul at Tripoli from 1783 to 1793. The work is particularly valuable for its details of family life in the seraglio. The female members of Tully's family were on intimate terms with the Bashaw's family and were admitted into all the life of the seraglio. This is one of the most important records of Tripolitan life during the 18th century. - 'It is a delicious mixture of sensational subject-matter and deadpan delivery' (*Robinson, Wayward Women*, p.248). The very attractive plates depict genre scenes and costumes. - *A fine copy*. Abbey, *Travel*, 299; Tooley, *Coloured plates*, 493; *Blackmer Collection* 1682; *Atabey Collection* 1241.



- 135 **UTRECHT. - GELIJKHEID ! VRIJHEID ! BROEDERSCHAP !** Publicatie. De Raad van Gemeente der stad Utrecht .. doet te weten: dat zy in ervaring gekomen is/ dat veele herbergiers, tappers en kroeghouders, zig niet ontzien/ in weerwil van de menigvuldige plaacaaten en ordonnantien/ byzonder die van den 3 october 1723 en 23 mey 1763, ten dien einde gestatueerd/ van tijd kinderen van het dezer stads ambagtskinderhuys, en andere godshuizen, by zig te ontvangen/ op te houden/ en voor hun te tappen. Al het welk veel aanleiding geeft tot zedenloosheid .... Utrecht, P. Muntendam, 1797. Broadsheet with woodcut coat of arms of the city of Utrecht. Ca. 42 x 33 cm. - (Fold repaired; sl. stained). € 45,00



- 136 **VATICAN LIBRARY.** Vaticani Biblioteca in Roma. - Vue d'optique representant la bibliotheque du Vatican a Rome. Paris, Daumont, (ca. 1780). Contemporary handcoloured perspective view (vue d'optique or Guckkastenbild) depicting the Vatican Library in Rome. Ca. 28 x 41 cm.

€ 225,00

The Vatican Apostolic Library in Rome is one of the oldest libraries in the

world and contains one of the most



- 137 **(VERKERK PISTORIUS, Arnold Willem Pieter).** Kakemono. Japansche tafereeltjes door Yoritomo. Voordracht, gehouden voor de Wetenschappelijke Vereeniging te Buitenzorg. 's Gravenhage, Martinus Nijhoff, 1891. Original printed wrappers (spine dam.). 61 pp. - Scarce. € 95,00





138 **WALLACE, D(onald) Mackenzie.** La Russie. Le pays - les institutions - les moeurs. Traduit de l'Anglais par H. Bellenger. Paris, G. Decaux et M. Dreyfous, 1877.

2 volumes. Original half cloth. III,431; 448 pp.

€ 75,00

First English edition published the same year. - Wallace's book had great success, going through several editions and being translated into many languages. He learned Russian and spent five years in Russia, from 1870-1875. 'His work is a classic treatment that examines every aspect of European Russia, with special emphasis on the rural scene' (*Nerhood* 302).



139 **WILLEM LODEWYCKSZOON.** Afbeeldinge vande danssinghe der Javanen. (Amsterdam, 1646).

Engraving depicting dancing Javanese.

Ca. 14 x 21 cm.

€ 75,00

From: *Commelin. Begin ende voortgang vande Vereenigde Neederlandsche Geoctroyeerde Oost-Indische Copmpagnie.* - First published by Willem Lodewyckszoon. *Historie*

*van Indien.* Amsterdam 1598. The original narrative of the first Dutch East Indies fleet 1595-1597 under Cornelis de Houtman. - (Two small stains).

*Landwehr, VOC, 250.*



140 **WILLEM LODEWYCKSZOON.**

Afteeckeninghe van drie Bantamer soldaten. (Amsterdam, 1646).

Engraving depicting soldiers from Bantam / Banten on the island of Java.

Ca. 14 x 21 cm.

€ 75,00

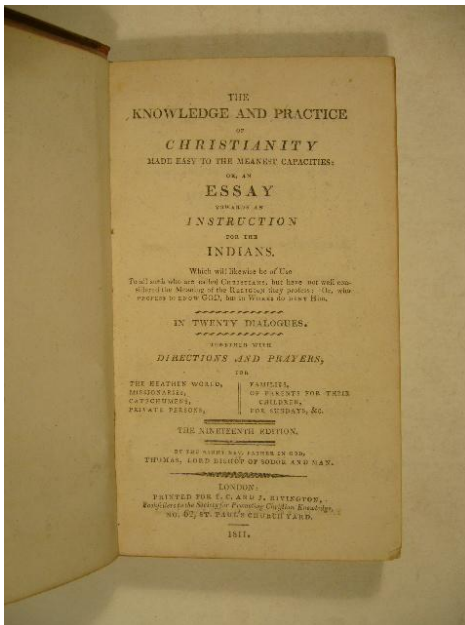
From: *Commelin. Begin ende voortgang vande Vereenigde Neederlandsche Geoctroyeerde Oost-Indische Copmpagnie.* - First published by

Willem Lodewyckszoon. *Historie van Indien.* Amsterdam 1598. The original

narrative of the first Dutch East Indies fleet 1595-1597 under Cornelis de Houtman. -  
(Two small stains).  
*Landwehr, VOC, 250.*



koopluysden tot Bantam. A. Sijn de Persianen ofte Coraconen. B. Sijn de Arabierens. C. Sijn de Pegi. D. Sijn de Malaysche koopluysden. E. Sijnde Quillin. F. Is een afteekeninghe van haar vrouwen, met haer kleedinghe. (Amsterdam, 1646). Two engravings depicting merchants from Persia, Arabia and Malaysia, visiting Bantam / Banten on the island of Java. Ca. 14 x 21 cm. € 125,00  
 From: *Commelin. Begin ende voortgang vande Vereenigde Neederlandsche Geoctroyeerde Oost-Indische Copmpagnie*. - First published by Willem Lodewykszoon. *Historie van Indien*. Amsterdam 1598. The original narrative of the first Dutch East Indies fleet 1595-1597 under Cornelis de Houtman. - (Two small stains).  
*Landwehr, VOC, 250.*



142 **(WILSON), Thomas.** The knowledge and practice of christianity made easy to the meanest capacities: or, an essay towards an instruction for the Indians .. In twenty dialogues. 19th edition. London, F.C. and J. Rivington, 1811. Sm.8vo. Contemporary calf (hinges weak). (8),XXIV,280 pp. € 95,00

First edition was published in London in 1740. - Wilson was bishop of Sodor and Man, a diocese of the Church of England. This work was frequently reprinted during the years 1740-1848. *Sabin 104690.*