

GERT JAN BESTEBREURTJE

Rare Books

Langendijk 8, 4132 AK Vianen

The Netherlands

Telephone +31 - (0)347 - 322548

E-mail: info@gertjanbestebreurtje.com

Visit our Web-page at

<http://www.gertjanbestebreurtje.com>

CATALOGUE 161: CAPTAIN JAMES COOK





Illustration item 4: **PORTRAIT OF JAMES COOK. (1728-1779)**



1 **COOK, James. -**

HAWKESWORTH, John. An

account of the voyages undertaken by the order of his present majesty for making discoveries in the Southern hemisphere, and successively performed by Commodore Byron, Captain Carteret, Captain Wallis and Captain Cook, in the *Dolphin*, the *Swallow*, and the *Endeavour*. Drawn up from the journals which were kept by the several commanders, and from the papers of Joseph Banks. London, W. Strahan and T. Cadell, 1773.

3 volumes. 4to. Later half brown morocco, spines gilt. With 32 (of 52) maps, charts and plates, mostly folding.
€ 1500,00

First edition. - Contains the official account of Cook's first voyage (1769-1771), edited from his journals by

Hawkesworth. The preceding section contains the official accounts of the voyages of Byron, Wallis and Carteret. Hawkesworth's compendium actually contains the cream of English exploring voyages of the mid-18th century. 'Hawkesworth was expected to add polish to the rough narratives of sea men, and to present the accounts in a style befitting the status of the voyages as official government expeditions, intended to embellish England's prestige as a maritime power' (*Hill p.277*). - (*Age-browned*). *Beddie* 649; *Sabin* 30934 'an indispensable part of a series of Cook's voyages'; *Hill* 782, *PMM* 223.



2 **COOK, James.** Captain Cook's voyages of discovery. Edited by John Barrow. Edinburgh, Adam and Charles Black, 1860.

Sm.8vo. Contemporary cloth. With portrait on title-page, frontispiece, facsimile, and 5 engraved plates. 633 pp.
€ 95,00


First edition. - The three famous expeditions to the Pacific of the English navigator and hydrographer James Cook

(1728-1779). - (Library stamp on title-page).
Beddie 165.



3 **COOK, James.** Reize rondom de waereld. Vertaald door J.D. Pasteur. Leyden, Amsterdam, 's Hage, Honkoop, Allart en van Cleef, 1795-1803.
13 volumes + index volume. Contemporary half calf (top of spines of 3 volumes sl. dam.) with red morocco labels on spines; index volume half calf (not uniform). With engraved portrait, 13 engraved title-pages, 52 folding engraved maps by C. van Baarsch and 134 engraved plates (mostly folding) by J.S. Klauber. € 6.000,00

First collective Dutch edition. - The three great voyages by James Cook (1728-1779), the first really scientific navigator. Vol. I-III contain the life of Cook and the first voyage 1768-1771, vol. IV-VII contain the second voyage 1772-1775, vol. VIII-XIII contain the third voyage 1776-1780. 'Cook earned his place in history by opening up the Pacific to western civilization and by foundation of British Australia. The world was given for the first time an essentially complete knowledge of the Pacific Ocean and Australia, and Cook proved once and for all that there was no great southern continent, as had always been believed. He also suggested the existence of antarctic land in the southern ice ring, a fact which was not proved until the explorations up the 19th century. Cook was a brilliant navigator and hydrographer, an excellent administrator and planner, and probably the first sea captain to realize the importance of preserving the health and well-being of his crew' (P.M.M. p.135). - (Some volumes sl. waterstained).
Tiele 268; Cat. NHSM I, p.140; Beddie 52.



4 **COOK, James.** A voyage towards the South Pole, and round the world. Performed in his majesty's ships the *Resolution* and *Adventure* in the years 1772, 1773, 1774, and 1775. In which is included, captain Furneaux's narrative of his proceedings in the *Adventure* during the separation of the ships. London, W. Strahan and T. Cadell, 1777.

2 volumes. 4to. Contemporary calf, gilt fillets, skilfully rebacked, spines gilt. With 14 engraved maps and charts (many folding or double-page) and 50 engraved plates (including frontispiece portrait of captain Cook; many double-page) and 1 folding letterpress table. XL,378; (8),396 pp. € 6250,00

Second edition; first edition published the same year. - The official account of Cook's second voyage, historically the most important of the three great voyages by captain Cook. 'Cook proved that there was no 'Terra Australis' which supposedly lay between New Zealand and South America, but became convinced that there must be land beyond the ice fields. The men of this expedition became the first to cross the Antarctic Circle. Further visits were made to New Zealand, and on two great sweeps Cook made an astonishing series of discoveries and rediscoveries including Easter Iland, the Marquesas, Tahiti and the Society Islands, Niue, the Tonga Islands, the New Hebrides, New Caledonia, Norfolk Island, and a number of smaller islands. Rounding Cape Horn, on the last part of the voayge, Cook discovered and charted South Georgia, after which he called at Cape Town, St. Helena and Ascension, and the Azores. John Reinhold Forster and his son Georg were the official botanists on board. Dr. Anders Sparrman, a Swedish scientist, joined the expedition on the way out at Cape Town. William Hodges was the artist with the expedition. Omai, a Polynesian native taken aboard by Cook, was lionized by London society upon his return' (*Hill p.123*). - With old owner's entry on title-page. - *An attractive clean copy. Beddie 1216; Hill 358; PMM 223.*

Engraved maps by C. van Baarsch and engraved plates by J.S. Klauber. From the atlas of the first collective Dutch edition of the three great voyages by James Cook: Reize rondom de waereld.

Leyden, Amsterdam, 's Hage, Honkoop, Allart en van Cleef, 1795-1803.

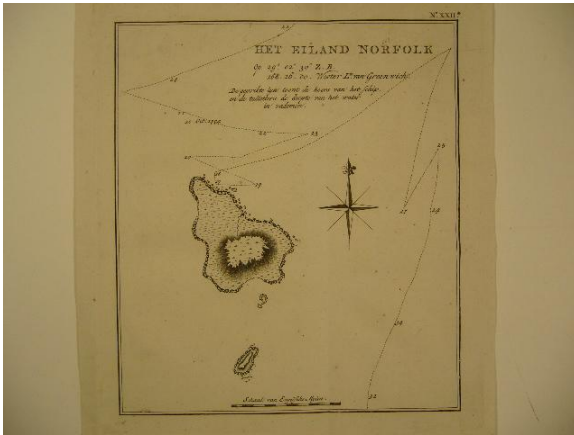
Beddie 52.




5 Begraafplaats op het eiland Amsterdam.

Engraved view of a local cemetery on Amsterdam Island, a small French territory in the southern Indian Ocean. Ca. 20,5 x 36 cm.

€ 175,00



6 **Het eiland Norfolk.**
Engraved map of Norfolk
Island in the Pacific Ocean,
part of the Commonwealth
of Australia. Ca. 20 x 17,5
cm. € 65,00




7 **Gezicht op het eiland Nieuw-Caledonia.**
Engraved view of the island of New Caledonia, in the Pacific Ocean, with local
people in the foreground. Ca. 20,5 x 35,5 cm. € 175,00



8 **Gezigt op het Pijnboomen-Eiland.**

Engraved view of the Isle of Pines in the archipelago of New Caledonia, in the Pacific Ocean. Ca. 21 x 35 cm.

€ 150,00



9 **Gezigt van Bezitneeming-Baai aan het eiland Zuid-Georgie.**

Engraved coastal view of the island of South Georgia, part of the South Georgia and South Sandwich Islands in the southern Atlantic Ocean, previously it had been governed as part of the Falkland Islands .Ca. 20,5 x 35 cm.

€ 150,00




10 **Gezicht van de Resolutie Baai, aan het eiland St. Christina, een der Marquisen eilanden.**

Engraved coastal view of one of the Marquesas Islands in French Polynesia in the southern Pacific Ocean, with a local boat in the foreground. Ca. 20,5 x 35 cm. € 175,00




11 **Gezicht van Kersmis-Kanaal op het Vuur-eiland.**

Engraved view of Christmas Channel on Terra del Fuego, Patagonia. Ca. 20,5 x 35 cm. € 125,00



12 **Gezicht van Matavia-Baai aan het eiland Otahiti.**

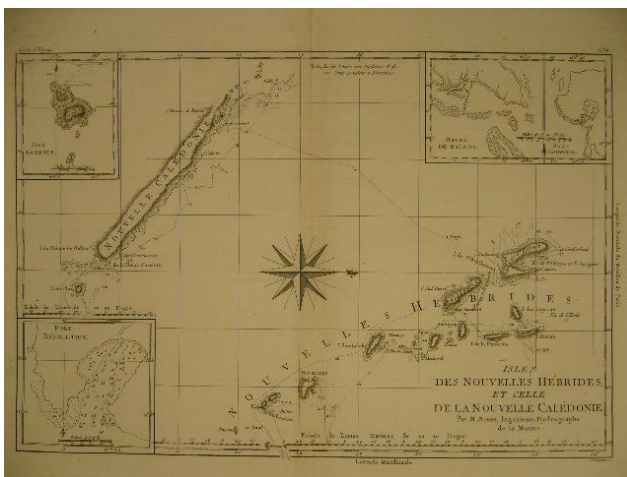
Engraved view of Matavia-Bay in Tahiti, an island in the archipelago of the Society Islands in the central Southern Pacific Ocean, French Polynesia. Ca.20 x 16,5 cm. € 75,00



13 **Het huis in de Morai op atooi van binnen.**

Engraved view of the interior of a house in the Polynesian kingdom of Atooi, Hawaii. Ca.21,5 x 25,5 cm.

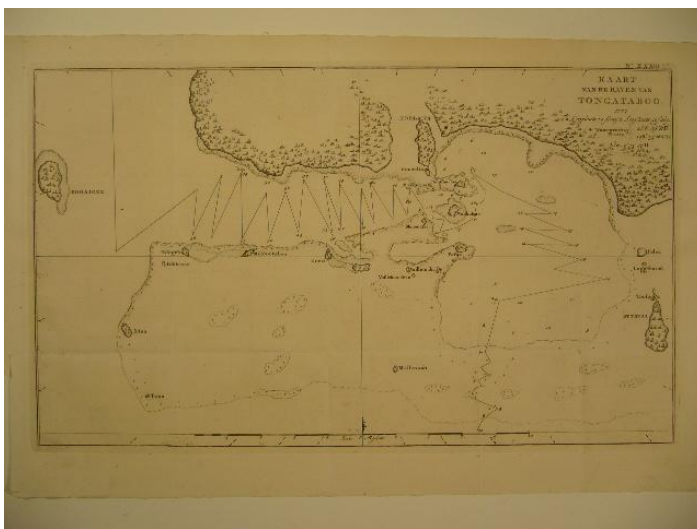
€ 75,00



14 **Isles des Nouvelles Hébrides et celle de la Nouvelle Calédonie** par M. Bonne. (Paris, 1778).

Engraved map of the discoveries of New Caledonia and the New Hebrides (now Vanuatu) in the South Pacific Ocean. Ca. 23 x 34 cm. € 150,00

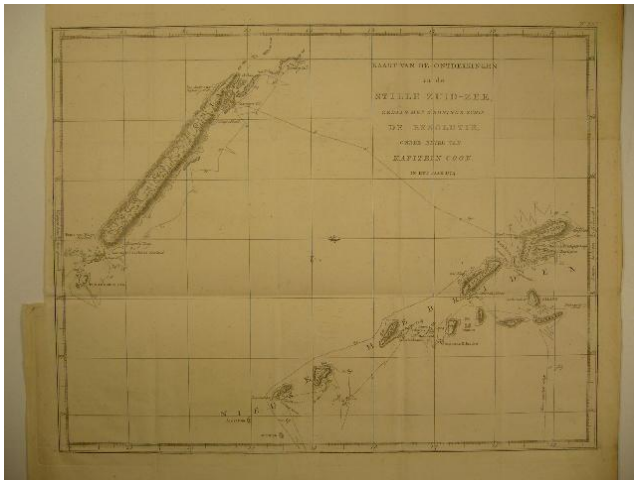
From the atlas of the French edition of Cook's second voyage. - Fine map with three inset views: Isle Norfolk, Havre de Balade and Port Résolution.



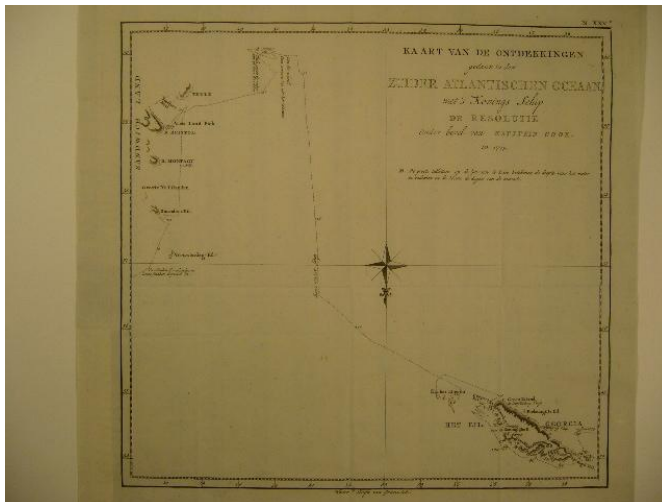
15 **Kaart van de haven van Tongataboo.**

Engraved map of the harbour of the island of Tangatapu, the main island of the Kingdom of Tonga, southern Pacific Ocean. Ca. 22 x 37,5 cm.

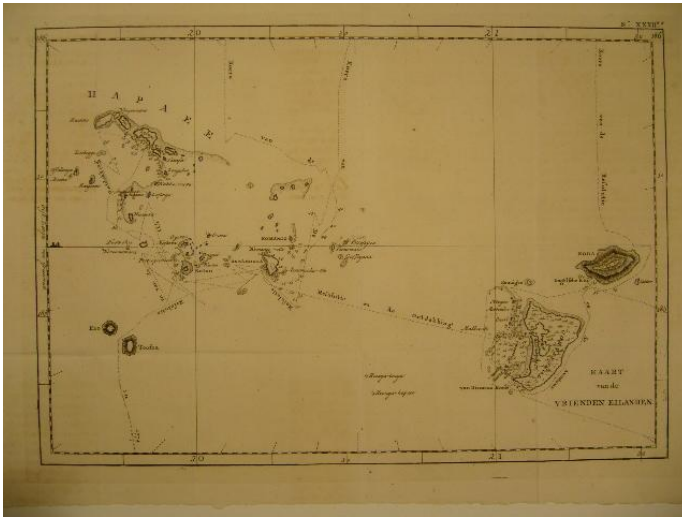
€ 125,00



- 17 **Kaart van de ontdekkingen in de Stille Zuid-Zee**, gedaan met 's konings schip *De Resolutie*, onder bevel van kapitein Cook, in het jaar 1774.
Engraved map of the discoveries of New Caledonia and the New Hebrides (now Vanuatu) in the South Pacific Ocean. Ca. 35,5 x 45 cm. € 150,00

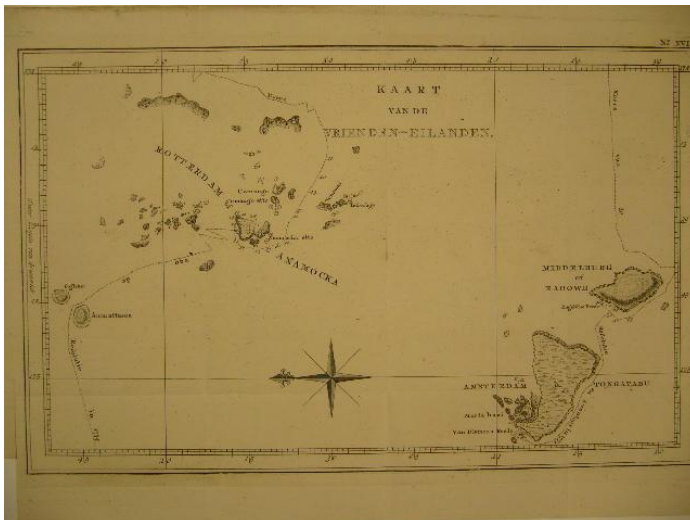


- 17A **Kaart van de ontdekkingen gedaan in den Zuider Atlantischen Oceaen** met konings schip *De Resolutie* onder bevel van kapitein Cook in 1775
Engraved map of the discoveries of South Georgia and South Sandwich Islands in the southern Atlantic Ocean, previously it had been governed as part of the Falkland Islands. Ca. 29 x 32,5 cm. € 150,00



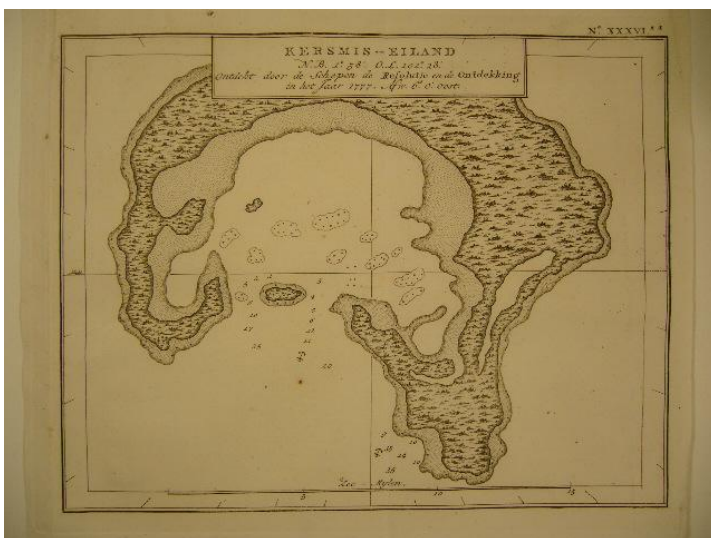
18 **Kaart van de Vrienden Eilanden.**

Engraved map of the Friendly Islands depicting Hapaee, Anamocka, Tongatahoo and Eooa.. Ca. 23 x 33,5 cm. € 125,00



19 **Kaart van de Vrienden-Eilanden.**

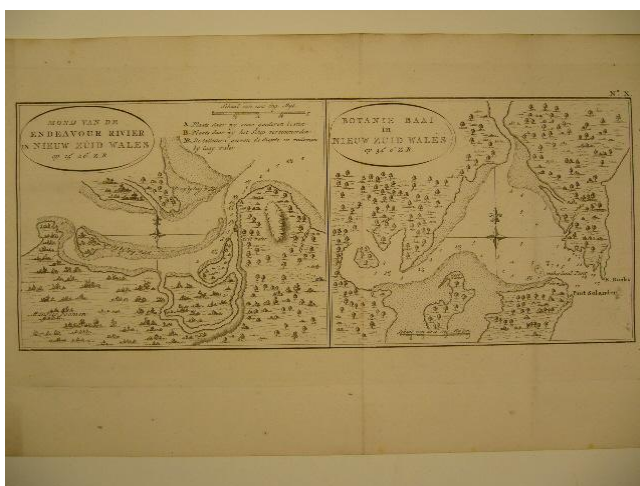
Engraved map of the Friendly Islands depicting Rotterdam or Anamocka, Middelburg or Eaoowe and Amsterdam or Tongatabu. Ca. 20 x 32,5 cm. € 125,00



22 Kersmis-eiland ontdekt door de schepen de *Resolutie* en de *Ontdekking* in het jaar 1777.

Engraved map of Christmas Island, a territory of Australia in the Indian Ocean. Ca. 17 x 21,5 cm.

€ 65,00



23 Mond van de Endeavour Rivier in Nieuw Zuid Wales. - Botanie Baai in Nieuw Zuid Wales.

Two engraved plans one 1 sheet of the Endeavour and Botany Bay in New South Wales. Ca. 13 x 33 cm.

€ 95,00



24 **Onthaal van kapitein Cook op het eiland Hapae.**

Engraved view of the reception ceremony of captain Cook on the island of Hapai.

Ca. 21,5 x 35,5 cm.


€ 225,00



25 **Oude gedenktekenen op het Paasch-eiland.**

Engraved view of the monumental statues on Easter Island. Ca. 20,5 x 34,5 cm.

€ 175,00



26 **Poulaho, koning van de Vrienden-Eilanden, kava drinkende.**

Engraved view of a ceremony of drinking kava on the Friendly Islands, South-West Pacific. Ca. 20,5 x 35 cm.

€ 175,00



27 **Schets van de havenen aan de Noord zijde van Eimeo.**

Engraved plan of the harbour of Taloo in the Island of Moorea, one of the Society Islands, French Polynesia. Ca. 19 x 21,5 cm.

€ 65,00



28 **Wyze waarop men te Otaïti de lyken ten toon stelt.**

Engraved view of a funeral ceremony on Tahiti, an island in the archipelago of the Society Islands in the central Southern Pacific Ocean, French Polynesia. Ca.20 x 33 cm. € 150,00

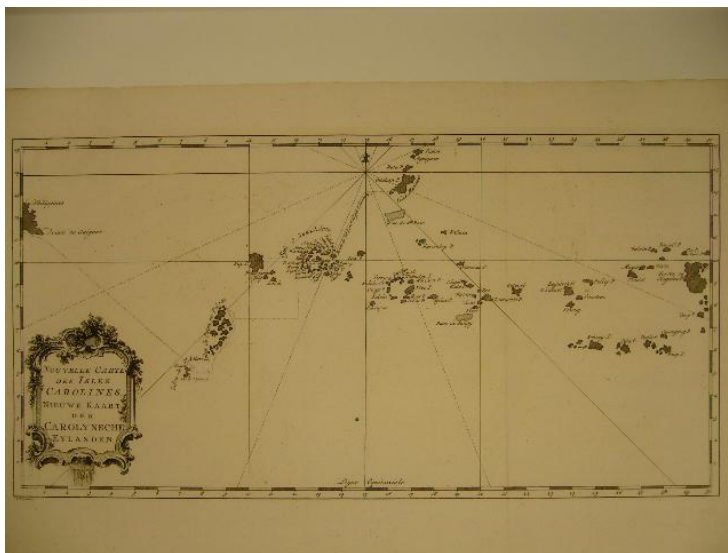


29 **De zee-otter.**

Engraving depicting a sea-otter. Ca. 16 x 23 cm.

€ 18,00

*Engraved views by J. Van Schley from: A.F. Prévost.
Historische beschrijving der reizen. Amsterdam, ca. 1760.*



30 **CAROLINE ISLANDS.** NOUVELLE CARTE DES ISLES CAROLINES. - NIEUWE KAART DER CAROLYNSCHE EYLANDEN.

Engraved map of the Caroline Islands in the western Pacific Ocean. Ca. 19,5 x 38,5 cm.

€ 150,00


31 **NEW ZEALAND.** HET DRIE KONINGEN EYLAND. - L'ISLE DES TROIS ROIS.

Engraved view by J. van Schley of Three Kings Islands, lying to the north of Cape Maria van Diemen. Ca. 18 x 15 cm.

€ 65,00




Fine view of Three Kings Islands discovered by Abel Tasman depicting two club-wielding Maoris surveying the Dutch vessels from the island's hilltop.



32 **TONGA.** ANAMOCKA, OF "T EILAND ROTTERDAM. - ANAMOCKA, OU ISLE ROTTERDAM.

Engraved view by J. van Schley of the island of Rotterdam (now Anamuka) one of the islands of the Tonga Archipelago in the southern Pacific Ocean. Ca. 18 x 14 cm. € 65,00


Fine view of the island with local a local ship in front and two sailing vessels in the background.



33 **TONGA.** "T EILAND AMSTERDAM. - ISLE AMSTERDAM.

Engraved view by J. van Schley of the island of Amsterdam, now Tongatapu, the main island of the Kingdom of Tonga in the southern Pacific Ocean. Ca. 18 x 14 cm. € 65,00

Fine coastal view of the island with 2 local ships in front and two sailing vessels in the background..




34 **TONGA.** INWOONDERS VAN'T
EILAND AMSTERDAM. -
HABITANS DE L'ISLE
AMSTERDAM.

Engraved view by J. van Schley of the
island of Amsterdam, now Tongatapu,
the main island of the Kingdom of
Tonga in the southern Pacific Ocean.

Ca. 18 x 14 cm. € 65,00


Fine view of the island with local
people in front.



35 **TONGA.** INWOONDERS
VAN'T EILAND ROTTERDAM. -
HABITANS DE L'ISLE
ROTTERDAM.

Engraved view by J. van Schley of the
island of Rotterdam one of the islands
of the Tonga Archipelago in the
southern Pacific Ocean. Ca. 18 x 14
cm. € 65,00

Fine view of the island with local
people in front.



36 **TONGA.** ISLE AMSTERDAM.
- ISLE ST. PAUL.

Two engraved coastal views on 1 sheet
by J. van Schley of the island of
Amsterdam (now Tongatapu) and St.
Paul, of the Kingdom of Tonga in the
southern Pacific Ocean. Ca. 18 x 14
cm. € 65,00

Two fine coastal views with sailing
vessels in front.



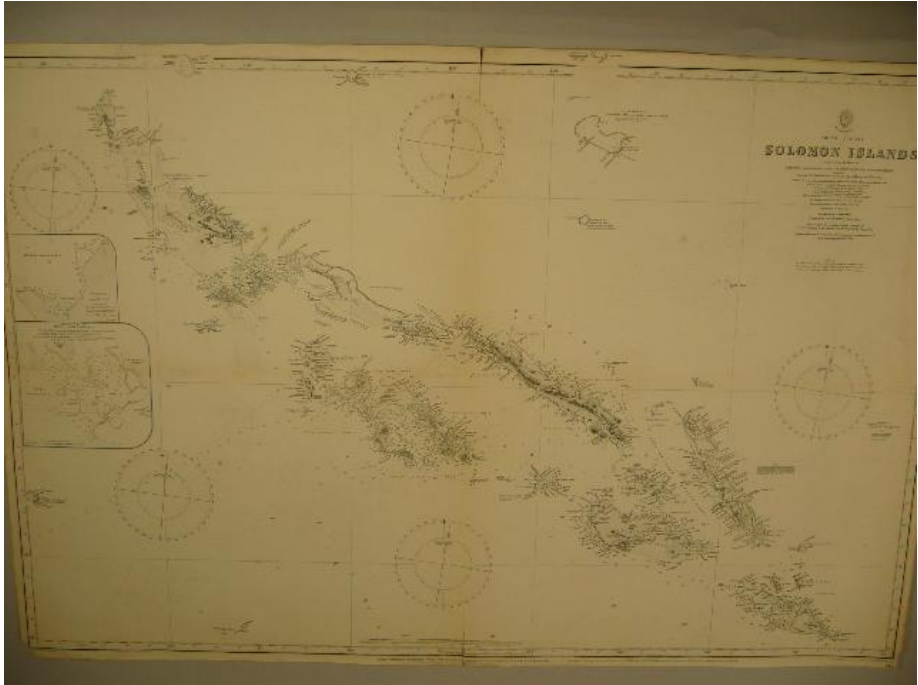
37 **TONGA.** A VIEW IN THE ISLAND OF ROTTERDAM. (No pl.), A. Hogg, 1794.

Engraved view of the island of Rotterdam one of the islands of the Tonga

Archipelago in the southern Pacific Ocean. Ca. 22,5 x 35 cm.

€ 150,00

From: Baldwin's New system of universal geography. - Fine view of a village from the drawing by William Hodges, artist on Cooks second voyage.



38 **SOLOMON ISLANDS.** SOUTH PACIFIC SOLOMON ISLANDS compiled from the works of captains d'Entrecasteaux, Dumont d'Urville & Krusenstern .. Denham .. and other officers of H.M. Navy. London, Published by the Admiralty, 1874. New edition. London, 1910.

Large scale map by Davies & Company, with insets plans of Gazelle Harbour and Gizo Anchorage. Ca. 64 x 98 cm.

€ 225,00

Detailed map of the Solomon Islands, a sovereign state in the Melanesia subregion of Oceania in the western Pacific Ocean. - (With two small tears).