

TRAVEL



Gert Jan Bestebreurtje
CATALOGUE 133

GERT JAN BESTEBREURTJE

Rare Books

Langendijk 8, 4132 AK Vianen

P.O. Box 113, 4130 EC Vianen

The Netherlands

Telephone +31- (0)347 - 322548

Telefax +31- (0)347 - 322346

E-mail info@gertjanbestebreurtje.com

Visit our Webpage at

<http://www.gertjanbestebreurtje.com>




Bank ABN-AMRO Bank Utrecht
No. 55.50.46.435

Postbank (giro) No. 4319068

We accept VISA and MasterCard

VAT No. NL814096542B01



CATALOGUE 133 TRAVEL

Delivery according to the trade conditions of the Antiquarian Bookseller's Association of the Netherlands, Amsterdam depôtno. 212/1982, in which among other things is determined that the property right of the supplied goods remains with us up to full payment.

Prices are quoted in euro (€) to which postage and insurance will be added.

For clients within the European Community VAT (currently 6% on books) will be added to the prices. A VAT registered customer in another EC country will be zero-rated if the customers' VAT number is known to us.

We always enjoy meeting our customers personally in Vianen (only 15 km from Utrecht or 45 km from Amsterdam) from Monday through Friday, on Saturday visitors are welcome by appointment. We recommend though, that you call in advance, to be certain we will be there for your arrival.

Illustration on cover no.170: A. Salm. Java. Amst., Frans Buffa, 1865-72

1 **ABHANDLUNGEN DER GESELLSCHAFT DER KUNSTE UND WISSENSCHAFTEN IN BATAVIA.** Aus dem Holländischen übersezt und mit Anmerkungen und Zusätzen versehen. Leipzig, Weygand, 1782.
Sm.8vo. Original boards. With engraved title-vignette. (8),400 pp. € 975,00

All published. - Vol. I of the Dutch periodical 'Verhandelingen van het Bataviaasch Genootschap der Konsten en Wetenschappen, 1779, published by the oldest scholarly institution of western origin in Asia: Batavian Society of the Arts and Sciences, founded by J.C.M. Radermacher in 1778. The translator, who only gives his initial B, may be identified as Johann Erich Biester (1749-1816), a German literator. Contains contributions by J.C.M. Radermacher & W. van Hogendorp. Kurzer Abriss der Besitzungen der holländischen ostindischen Kompagnie, nebst einer Beschreibung des Königreichs Jakkatra und der Stadt Batavia, J. von der Stegge. Nachricht über die Beschaffenheit der Kinderpocken zu Batavia, J. Hooymann. Ueber den gegenwärtigen Zustand der Oekonomie in den Länderyen um Batavia, etc. - Scarce.
Landwehr, VOC, 638.

2 **ADANSON, Michel.** A voyage to Senegal, the isle of Goree, and the river Gambia. Translated from the French. London, J. Nourse and W. Johnston, 1759.
Contemporary cat's paw calf, spine richly gilt with morocco title-label. With folding engraved map. XIV,337,(1) pp. € 825,00

First English edition. - Michel Adanson (1727-1806), a French botanist in the service of the French East India Company, wrote the first scholarly account not only of the flora and fauna but of all aspects of the country and the people of Senegal. This exploratory visit to Senegal lasted for five years. His account, first published in French in 1757, contains a wealth of original material, in addition to his theories for the classification of plants and animals (*Howgego, Encyclopedia of Exploration, A12*). - A fine copy.
Gay 2883 (French ed. of 1757); Cox I, p.383.

3 **PERTINENTE AFBEELDINGE VAN DE VICTORIEUSE VIERDAGHSCHIE ZEESLAGH/ BEVOCHTEN VOOR DE NEDERLANTSCHIE VLOOT/ TEGENS DE ENGELSCHIE/ OP DEN 11/12/13 EN 14 JUNII 1666.** Amsterdam, Pieter Arentsz, 1666.
Broadside with on top a large engraving of the seabattle after Michiel Comans by Anthony van Zylvelt, with below printed text in 4 columns (description of the engraving), followed by printed text in 3 columns (description of the seabattle). Ca. 70,5 x 44,5 cm. € 2.950,00

Fine engraving, with description, of the Four Days Battle, a naval battle of the Second Anglo-Dutch War, fought from 11 June to 14 June 1666, off the Flemish and English coast. It is one of the longest naval engagements in history. The English fleet was commanded by George Monck, 1st Duke of Albemarle, the Dutch by Michiel de Ruyter. The engraving provides a bird's-eye view of the battle with the sand dunes of the coast of Flanders in the distance. The artist amalgamates features from different days of the

battle to create a tapestry of events (*Keyes, Mirror of empire, 123*).
Muller, Historieplaten, 2226: Zeldzaam; Knutel 9300. – See illustration.



Item 3



Item 19

4 **AFRICA MUSEUM TERVEUREN 1898-1998.** Terveuren, 1998. 8vo. Boards.
 With numerous coloured illustrations. 311 pp. € 65,00

Memorial volume published on the occasion of the centenary of the Africa Museum, edited by Jan-Lodewijk Grootaers, with many interesting contributions. - 1000 copies printed.

5 **ALEXIS, Willibald.** Reistogten in het zuiden van Frankrijk; waarin karakterschilderingen over de oude en hedendaagsche Franschen. Uit het Hoogduitsch. Amsterdam, J.C. van Kesteren, 1829.
 Contemporary half calf (spine dam.). With engraved title-page after H.P. Oosterhuis by W.H. Hoogkamer. XII,224 pp. - (Foxed). - *Not in Tiele.* € 125,00

6 **ANDERSON, Alexander D.** The Silver Country or the Great Southwest. A review of the mineral and other wealth, the attractions and material development of the former kingdom of New Spain, comprising Mexico and the Mexican cessions to the United States in 1848 and 1853. New York, G.P. Putnam's Sons, 1877.
 Original green cloth, with map of New Spain in black to upper cover, spine lettered in gilt. With folding map (some tears rep.). 221 pp. € 175,00
 First edition. - The first important work on the whole of America's Southwest,

California, Nevada, Arizona, Utah, Colorado and New Mexico, including much information on the gold and silver mines, agriculture and stockraising, topography and climate, etc. - Blind-stamped library stamp on title-page, otherwise fine.
Cowan p.5.


7 **ANELL, Bengt.** Hunting and trapping methods in Australia and Oceania. (Lund), 1960. Folio. Wrappers. With 8 plates, 17 maps and 54 illustrations. XIV, 130 pp. - (*Studia Ethnographica Upsaliensa*). - *First scientific monograph on the subject.* € 160,00

8 **(AYMÉ, JEAN JACQUES).** Déportation et naufrage de J.J. Aymé, ex-législateur; suivis du tableau de vie et de mort des déportés, a son départ de la Guyane, avec quelques observations sur cette colonie et sur les nègres. Paris, Maradan, (1800). 8vo. Modern half calf, spine ribbed and with gilt lettering. 269,(26) pp. € 275,00

Aymé, imprisoned during the French Revolution, was sent to Guiana as a prisoner. After a year he escaped in an American ship bound for Gothenburgh. The ship encountered a very bad storm in the North Sea, and at last struck on the coast of Scotland, near Fraserburgh. Most of those on board were lost, but Aymé and a few others were taken off the wreck by a boat from shore. Aymé at last returned to France. Including information on the colony and the blacks and an alphabetical list of names of deportees and the ships they embarked upon. - (Half-title missing). - A nice copy.
Sabin 2521; Huntress 132C; Work p.275.

9 **BARCHEWITZ, Ernst Christoph.** Neu-vermehrte Ost-Indianische Reise-Beschreibung, darinnen I. Seine durch Deutsch- und Holland nach Indien gethane Reise; II. Sein eilfjähriger Aufenthalt auf Java, Banda und den Südwest-Inseln.; III. Seine Rückreise, der dabey erlittene grausame Sturm, und endlich glücklich erfolgte Ankunft in sein Vaterland umständlich erzehlet wird. 4. Auflage. Erfurt, Johann Friedrich Hartung, 1762.
Contemporary half calf, spine richly gilt, with green morocco title-label to spine (sl. rubbed). With title printed in red and black, engraved frontispiece and 7 (5 folding) engraved maps and plates. (20),687,(18) pp. € 2.950,00

First published in 1730. - Originally a tanner by trade, Barchewitz eventually entered the service of the Dutch East India Company, and in 1711 went to the East, where he rose to the position of Governor of the island of Lethy. In this account of his experiences there is a description of Cape Town, and of the fort and garden of the Dutch East India Company. Barchewitz returned to Europe in 1722, and retired to the town of Erfurt (*Mendelssohn I, p.80*). It contains the first accurate description of Banda and Leti (The Moluccas). It was his responsibility to buy slaves for the VOC. The fine plates depict the Cape of Good Hope, Batavia, Banda, Leti, Ambon, tropical fruit, and a map of the Moluccas. - A fine copy.
Landwehr, VOC, 332; Cat. NHSM I, p.177 (ed. 1730); Cat. KITLV p. 32 (ed. 1730); see R. van Gelder, Het Oost-Indisch avontuur. Duitsers in dienst van de VOC. Nijmegen, 1997. - See illustration.



Item 9

10 **BARTHELEMY.** Reis door Italië. Uit het Fransch vertaald door P.G. Witsen
Geysbeek. Amsterdam, G. Roos, 1803.

Contemporary half calf. With engraved title by D.A. v.d. Wart and engraved plate.
VIII,402,(8) pp. € 135,00

First Dutch edition. - (Stained). - *Not in Tiele.*

11 **BENEZET, Anthony.** Some historical account of Guinea, its situation, produce,
and the general disposition of its inhabitants. With an inquiry into the rise and pro-
gress of the slave trade, its nature, and lamentable effects. New edition. London, J.
Phillips, 1788.

Original boards (sl rubbed). With woodcut title vignette. XV,131,(1) pp. € 1.100,00

Contains an inquiry into the rise and progress of the West-African slave trade, 1442
to 1771, including a general account of Guinea, the Ivory-, Gold- and Slave-Coast,
Benin, Kongo and Angola and chapters on the slave-trade by the Portuguese and
English, and chapters on the treatment of the slaves in the North American colonies
and in the West Indies. Benezet (1713-1784), a French-born Quaker and Philadelphia
resident, was one of the chief early anti-slave trade agitators in the New World, his
views influenced those of English abolitionists William Wilberforce and Thomas
Clarkson. An important, very early, American antislavery work.
Cardinall 377; Sabin 4689, Ragatz p.479; Hogg 1734; Work p.257.

12 **BENOIT, Pierre Jacques.** Voyage a Surinam. Description des possessions néerlandaises dans la Guyane. Bruxelles, De Wasmé et Laurent, 1839.
Folio. Contemporary half green morocco, spine gilt (shaved). With woodengraved illustration on title-page and 100 views and illustrations on 50 full-page lithographed plates, including the fine frontispiece, by Madou and Lauters after the author; several on chine applique. 76 pp. € 3.500,00

First edition; with armorial bookplate of Isaac Meulman. - Benoit was born in 1782 in Antwerp and died in Brussels in 1854. During his stay in Surinam he had an eye for daily life in Surinam, he belonged to the opponents of the abolition of slavery: the Surinam slave-owners, from humanitarian motives and from natural self-interest, by no means treat their slaves as badly as is asserted by those who are in favour of abolition. He cannot avoid picturing the harsh and cruel daily existence of the slaves and explaining why they run away, revolt against their masters and are filled with hatred towards the whites. When describing their dance-festivals, he says that the need to find an outlet for their misery accounts for the frenzy with which they throw themselves into it (*Introduction by S.W. de Groot to the facsimile edition*). He made a large number of charming and meticulous drawings. These very attractive set of views of Surinam include fine scenes of native life, showing costumes, dwellings, ceremonies, festivals, recreations, interiors, utensils, etc. of the negro- and Indian population. Beautiful lithographed plates-book on the people and life in Surinam. - Except some marginal foxing as usual, a fine large-paper copy. - See illustration.
Sabin 4737; Muller, America, p.169; Suriname-Cat. UB Amsterdam 0580a; Chadenat I, 14: Un des plus beaux livres sur la Guyane hollandaise.



Item 12

13 **BENZO(NI), Hieronymus.** De gedenkwaardige West-Indise voyagien, gedaan door Christoffel Columbus, Americus Vesputius en Lodewijck Hennepin. Behelzende een naaukeurige en waarachtige beschrijving der eerste en laatste Amerikaanse ontdekkingen... Mitsgaders een getrouw en aenmerkelijk verhaal van de Opperhoofden der Spanjaarden onderlinge oneenigheden doenmaals in America, als ook de onmenselijke wreedheden door haer aen d'Indianen gepleegd. In't Italiaans beschreeven .. nu eerst getrouwelijk vertaald. Leyden, Pieter vander Aa, 1704.
4to. Modern marbled boards. With engraved frontispiece and 5 folding engraved plates. 86 (=89),(11) pp. € 595,00

The first part is a translation of Girolamo Benzoni's (1518/19-1570) *La Historia del mondo nuovo*, Venice, 1565. Benzoni went in 1541 as a soldier in the Spanish army at an age of 22 from Milan to the New World. He spent the next 15 years stationed at various posts throughout America. 'It is valuable as an early record of the establishment of Europeans in America written from a non-Spanish standpoint. The woodcuts are of particular interest: engraved from the author's own drawings, they illustrate the daily life of the Indians and some of the natural resources of the country' (*Howgego p.107*). . He describes vividly the Spanish cruelties committed against the Indians. The second part contains the voyages of Amerigo Vespucci (1451-1512). The account of Hennepin called for on the title-page is not present, it was also issued separately. - (Age-browned; upper outer corner occasionally waterstained).
Tiele 88; Cat. NHSM I, p.263; Muller, America, p.12; European-Americana V, 704/16; Sabin 4806.

14 **BERNATZIK, Hugo Adolf.** Fremde Frauen. Photographien des Ethnographen Hugo A. Bernatzik. Herausgegeben und mit einem Essay von Doris Byer. Wien, München, (1985). 4to. Cloth, with dustwrapper. With 175 photographic illustrations. 224 pp. € 65,00

15 **BOLINGBROKE, Henry.** A voyage to the Demerary, containing a statistical account of the settlements there, and of those on the Essequibo, the Berbice, and other contiguous rivers of Guyana. London, Richard Phillips, 1809.
Original boards, uncut. With folding map (foxed). 220 pp. € 695,00

First published in 1807. - Valuable early history of the English colonies of Berbice, Demerara and Essequibo, later called British Guiana, which had been annexed from the Dutch in 1803. With descriptions of the Dutch planters and their manners ('Splendor of Dutch households'), the slave trade, Van Hoorn Company, the Indians, natural history (i.a. coffee and sugar cultivation, including a visit to a former Dutch coffee plantation), Stabroek, Reynstein, New Amsterdam, Paramaribo, etc. The author was a deputy vendue master of Surinam and was a resident of Stabroek (Demerary) for seven years. - (Age-browned). - *Hünersdorff p.154; Cf. Sabin 6182.*

16 **BOSMAN, Willem.** Naauwkeurige beschryving van de Guinese Goud- Tand- en Slavekust, nevens alle desselfs landen, koningryken, en gemene besten: van de zeeden der inwoonders, hun godsdienst, regeering, regtspleeging, oorlogen, trouwen, begraven, enz. Mitsgaders de gesteldheid des lands, veld- en boomgewassen, alderhande dieren, zo wilde als tamme .. In deze tweede druk van veel fouten gesuyverd en vermeerdert .. Amsterdam, Isaak Stokmans, 1709.

3 volumes in 1. 4to. Contemporary calf (rebacked), spine gilt. With engraved frontispiece portrait, engraved title, engraved title-vignette, 2 folding maps (restored) and 26 engraved plates (13 folding; 2 blank margins restored). (24),207; 279,(29) pp.

€ 2.950,00

First published in Dutch in 1704; with armorial bookplate of John Cope. - Willem Bosman (1672 - ?), employee of the Dutch West India Company and chief Dutch factor at the castle of Elmina, wrote the first authoritative and detailed account of the West Coast of Africa, during a 14 years' residence there. It is the chief source for the knowledge of the Dutch slave-trade during the second half of the 17th century. It also gives an interesting picture of international rivalry, current trade, and the wretched depraved existence of the European factors stationed permanently on the coast. The book is written in the form of letters to a friend. The last two letters are written by other authors. The first is written by David van Nyendael containing a description of Rio Formosa, or Benin. The second is written by Jan Snoek giving a description of the Tooth and Grain Coast. This second, and best edition, has more and better plates. For this edition the plates were made by an exceptionally adequate draughtsman, whose general reliability may be accepted because in certain cases his accuracy is proved by the actual remains of the buildings. - Waterstaining at the beginning, otherwise a fine copy.

Tiele 174; Cat. NHSM I, p. 204; Paulitschke 894: 'Sehr wichtiges Reisewerk'; Gay 2808.

17 **BOWEN, Eman(uel).** A new and accurate map of the East India Islands. Laid down according to the latest discoveries. (London, 1744-47).

Engraved map of South East Asia, coloured by hand, with cartouche depicting two natives under parasols. ca. 34 x 42 cm.

€ 675,00

Fine coloured map of Thailand, Malacca, Cambodia, part of China, the Indonesian Archipelago and the Philippines, made by one of the best known and most productive of early eighteenth-century English cartographers. On the map are short texts giving information on the islands.

Parry, The cartography of the East Indian islands, p.213.

18 **BRAAM, J.W.** Kopij kaart geformeert uit de boeken bij het Landmeter Kantoor alhier berustende van den Berg Pergotta zijnde gouvernements grond, geleegen bezuiden en buiten deze stad, met de daarop geleegen negorijen en Javaansche begraafplaatsen, in strekking als het figuur aantoont, groot in oppervlakte zeven & veertig morgen en twee honderd zes en dertig vierkante roeden, zijnde hetzelve ter requisitie gemeeten van den regent van Samarang Kiaij Adie Patty Soero Adie

Mengollo, op den 10de Maart 1856 door den kolonel & civiel opziender alhier H.C. Corneluis. Samarang, 28ste Maart 1827.

Manuscript map in pen and black ink by J.W. van Braam (some pinholes and small damaged spots in blank margins, soiled in places). Ca. 32 x 45 cm. € 495,00

Interesting map of part of Java between the 'Samarangsche Groote Rivier' and 'de Groote Landweg van Patterongang naar Bodjong'. To mark the border of the area, a few individual large trees are drawn on the map i.a. Toeri Boom, Tamarinde Boom and Ingas Boom.

19 **BRANDT, Gerard.** Het leven en bedrijf van Michiel de Ruiter. Amsterdam, Waasberge, Boom en Goethals, 1701.

Folio. Contemporary blind-tooled vellum (1 hinge torn but strongly holding). With allegorical engraved title, engraved printer's device on title-page, engraved portrait, engraved plate of De Ruiter's tomb, double-page plate of the funeral procession and 6 double-page engraved plates of sea-battles and views by Stoopendaal (1 browned). (8),1065,(23) pp. € 1.250,00

Third edition, first published in 1687. - Biography of one of the most famous admirals in Dutch history, Michiel Adriaenszn. de Ruyter (1607-1676), also of great interest for Dutch political and economic history. Dealing with the early voyages to Jan Mayen Island (whaling), Morocco (Barbary Coast), during this time his esteem grew among other Dutch captains as he would regularly free Christian slaves by redeeming them at his own expense, and the Baltic: he managed to liberate Nyborg in 1659, for this he was knighted by the Danish king Frederick III of Denmark. After he recaptured Guinea on the English in 1664 he crossed the Atlantic to raid the English colonies in America. Visited the Caribbean islands, delivered supplies to the Dutch colony of St. Eustatius, and was engaged in Spanish-Dutch sea-fights and conquests. Giving the damage he had sustained at a certain moment he decided against an assault on New York to retake New-Netherland. He fought the English in the first three Anglo-Dutch Wars. His most famous exploit was against the English fleet: the Raid on the Medway in 1667. He sailed up the Thames to Chatham and burned three ships and captured the English flagship *HMS Royal Charles*, which he took with him back to Holland. It was a costly and embarrassing defeat for the English. On 18 March 1678 De Ruyter was given a state funeral when his body was buried in the Nieuwe Kerk in Amsterdam. He was succeeded as supreme commander by Cornelis Tromp in 1679. De Ruyters' flagship *De Zeven Provinciën* is being rebuilt in the Dutch town Lelystad. - Some staining otherwise fine. - See illustration.

Cat. NHSM II, p.44; Sabin 7405; European Americana V, B701/48.

20 **BRESSON, André.** Bolivia. Sept années d'explorations, de voyages et de séjours dans l'Amérique australe. Préface de F. de Lesseps. Paris, Challamel aîné, 1886.

8vo. Later cloth (orig. wrappers preserved). With folding panorama of the Panama Canal and folding map (both rep. on folds), and 106 plates and illustrations. XX,639 pp. - (Some pp. rep.). € 180,00

‘On regrettera que son ouvrage principal *Bolivia* (1886) ait un caractère plus encyclopédique que descriptif et ne permette pas d’établir une chronologie stricte des voyages effectués par l’auteur pendant les sept années de son séjour en Amérique latine’ (*Broc, Dictionnaire illustré des explorateurs .. français du XIXe siècle*, p. 48-49).

21 **BROWNELL, Charles de Wolf**. The Indian races of North and South America. Boston, Dayton and Wentworth, 1853.

Original embossed morocco (soiled), spine richly gilt (rebacked), top edge gilt. With coloured title-page and 39 (mostly) coloured plates. 720 pp. € 395,00

First edition. - ‘An account of the principal aboriginal races; a description of their national customs, mythology, and religious ceremonies; the history of their most powerful tribes, and of their most celebrated chiefs and warriors; their intercourse and wars with the European settlers; and a great variety of anecdotes and descriptions, illustrative of personal and national characters’ (Title-page). - Some spotting otherwise good.

Sabin 8681; Hiler p.119.

22 **CAILLIÉ, René-Auguste**. Dagverhaal eener reize naar Temboktoe, van de westkust af van Afrika, door de binnenlanden, over Jenné, Kabra, Arawan en vele andere opmerkelijke plaatsen, de groote woestijn door, op Tanger. Gedurende de jaren 1824 - 1828. Uit het Fransch overgebracht door Herman van Lil. Haarlem, Wed. A. Loosjes, Pz., 1831.

2 volumes. Original half brown cloth, spines lettered in gilt. With engraved portrait, engraved plan of Timbuktu, and large folding map after Jomard by D. Veelwaard.

XVI,496; 622 pp. € 950,00

First Dutch edition; first published in French in 1830. - The French explorer René-Auguste Caillié (1799-1838) was the first European to visit Timbuktu, and to return to tell of it. He travelled as a muslim. ‘Caillié was sorely disappointed with what he saw: a dreary, sleepy little town on the edge of the desert, having none of the excitement or commerce that its fame had suggested. The more important buildings had fallen into disrepair and the populace lived perpetually in fear of Tuareg attack. He remained only two weeks in Timbuktu’ (*Howgego II, p.90*). - A fine set.

Cf. Joucla p.48 and Playfair, Morocco, 557; Not in Tiele.

23 **(CAMPBELL, John)**. The present state of Europe; explaining the interests, connections, political and commercial views of its several powers, comprehending also, a clear and concise history of each country, so far as to shew the nature of their present constitutions. 6th edition, revised, corrected, and continued by the author. London, printed for C. Hitch a.o., 1761.

Contemporary calf, spine ribbed and richly gilt, with red morocco title label (joints weak but holding). VIII,517,(3) pp. - *Cox I p.90 (5th ed.)*. - *With armorial bookplate.*

€ 125,00

24 **CAMPE, (J.H.)**. Découverte de l'Amérique, ouvrage propre a l'instruction et a l'amusement de la jeunesse. Traduit de l'Allemand. 5me édition. Paris, Belin le Prieur, 1833.

3 volumes. Sm.8vo. Original wrappers. With engraved frontispiece, 2 folding maps and 15 engraved plates with 30 illustrations. € 170,00

Nicely illustrated juvenile on the discovery of America.

Sabin 10295.

25 (**CAPPER, James**). Dagverhaal eener reize van Bassora na Bagdad, en verder, door de kleine woestyne van Arabie, na Aleppo, enz. in Italie. Door een officier, in dienst van de Oostindische Maatschappij. Uit het Engelsch. Waarby gevoegd zijn brieven en andere stukken, geschreeven (door) Vaslin, consul der Vereenigde Nederlanden te Alexandrie. Uit het Fransch vertaald. Amsterdam, J. Yntema, 1787.

Modern vellum. With folding engraved map. XVII,(1),198; 26 pp. € 425,00

First Dutch edition. - Containing the journal of the route through the Arabian desert from Basra via Bagdad and Aleppo to Italy and England, March 1779 - February 1780. Added are the letters of the Dutch consul at Alexandria, Vaslin. - Rare Dutch edition. *Cf. Blackmer Collection 282 and Cox I, p.233; not in Tiele or Cat. NHSM.*

26 **CLARK, Edward**. Daleth or the homestead of the nations. Egypt illustrated. Boston, Ticknor and Fields, 1864.

Original gilt cloth (original spine laid down), top edge gilt. With lithographed title, 15 lithographed plates (4 tinted and 8 chromo-lithographs), and numerous wood-engravings. X,(2),289 pp. € 135,00

First edition. - Daleth, the Hebrew letter signifying 'door', is for Clark (1838-1910) also the symbol of Egypt. Concentrating on the historical aspects he tells a good story. Many of the illustrations are taken from photographs, some from trophies common to all pilgrims, and others repeat the outline which Sir J. Gardner Wilkinson copied from the tombs.

27 **COMMELIN, Isaac (Ed.)**. Begin ende voortganch van de Vereenighde Nederlantsche Geoctroyeerde Oost-Indische Compagnie. Vervatende de voornaemste reysen/ by de inwoonderen der selver provincien derwaerts gedaen. (Amsterdam, Joannes Janssonius), 1646.

21 volumes in 2. Oblong 8vo. Contemporary blind-tooled vellum (volume I somewhat bigger and binding cleaned; one side frontcover vol. II sl. damaged). With 2 different engraved frontispieces and 230 engraved maps and plates (some blank margins skilfully restored). € 68.000,00

Third and best edition. - This rare and extensively illustrated collection of voyages, containing the journals of 21 navigators to the East and West Indies, represents the material for any research on Dutch exploration of trading routes. Isaac Commelin

(1598-1676) did manage to get hold of some unpublished accounts which are here printed for the first time, and which he must have obtained, clandestinely or otherwise, from someone connected with the East-India Company. .. about half of the material is completely new, though a few of the other accounts now appear in Dutch for the first time, having been previously printed in some other language (*C.R. Boxer in the Introduction to the facsimile edition*).

As well as the East Indies, there is much material on the Straits of Magellan (since several of the voyages came from the east), and descriptions of a number of significant early visits to the Philippines, China and Japan, India, Mauritius, etc. Among them are the Arctic discoveries of Heemskerck and Barentsz, the East-India voyages of Houtman, de Keyzer and Van Spilbergen, the circumnavigations by Van Noort, Le Maire, Schouten and Van Spilbergen. A very important collection for the history of early Pacific exploration as well as for the development of the East Indies.

- 1 Gerrit de Veer, voyages to the north (1594-1596)
- 2 Cornelis de Houtman, first Dutch voyage to the East Indies (1595-1597)
- 3 Jacob Cornelisz. van Neck and Wybrant van Warwijck, first voyage to the East Indies (1598-1600), with appendix Javanese-Malay dictionary
- 4 Sebald de Weert, voyage around the world (1598-1599), described by Barent Jansz. (Potgieter)
- 5 Olivier van Noort, voyage around the world (1598-1601)
- 6 Pieter Both and Paulus van Caerden, voyage to the East Indies (1599-1601)
- 7 Jacob Cornelis van Neck, second voyage to the East Indies (1600-1604)
- 8 Voyages to the East Indies under Steven van der Haghen (1599-1601), Cornelis Pietersz. and Guillaume Senechal (1600-1602), Jacob van Heemskerck (1601-1603)
- 9 Wolfert Harmensz, voyage to the East Indies (1601-1603)
- 10 Joris van Spilbergen, voyage to the East Indies (1601-1604)
- 11 Wijbrand van Warwijck and Sebald de Weert, voyage to the East Indies (1602-1604)
- 12 Steven van der Haghen, second voyage to the East Indies (1603-1606)
- 13 Cornelis Matelief, voyage to the East Indies (1605-1608)
- 14 Paulus van Caerden, voyage to the East Indies (1606-1609)
- 15 Pieter Willemsz. Verhoeff, voyage to the East Indies (1607-1616)
- 16 Pieter van den Broecke, voyages to West Africa and Asia (1605-1630)
- 17 Johan van Twist, description of Gujerat (1638)
- 18 Joris van Spilbergen, voyage around the world (1614-1618); Willem Cornelisz. Schouten and Jacob Le Maire, voyage around the world (1615-1617)
- 19 Jacques L'Hermite, voyage around the world (Nassau fleet) (1623-1626); with appendix by Pedro de Madriga, description of Peru and Chile
- 20 Wijbrand Schram, voyage and battle with Claes Compaen (1626); Zeyger van Rechteren, voyage to the East Indies (1628-1632); appendix sea battle of Cornelisz. off Goa (1639)
- 21 Hendrick Hagenauer, voyage to the East Indies (1631-1637), François Caron, description of Japan (1636), Reyer Gysbertsx, history of the martyrs in Japan; Joost Schouten, description of Siam (1636)

Janssonius (1588-1664) was one of the leading Amsterdam publishers who specialized in the printing and publication of navigational and cartographical material. 'the most important Dutch collection of travel literature published during the seventeenth century' (*Lach, Asia in the making of Europe, III,1 p.461*). - Some age-browning otherwise a very good copy.

Tiele 81, Cat. NHSM I, p.105; Landwehr, VOC, 250. - See illustration.



Item 27

28 **CORDEMOY, C. de.** Au Chili. Paris, Hachette, 1899.

Contemporary half red morocco, top edge gilt. With 109 photographic illustrations.

267 pp. - *Nice copy.*

€ 135,00

29 **CRÉHANGE, Gaston.** Histoire de la Russie. Depuis la mort de Paul Ier jusqu'à nos jours. Paris, Germer Baillièrre et Cie, 1882.

Sm.8vo. Contemporary half red morocco, original front-wrapper bound with, top edge gilt. (4),300,(32) pp.

€ 75,00

30 **CRONAU, Rodolf.** Amerika. Die Geschichte seiner Entdeckung von der ältesten bis auf die neueste Zeit. Eine Festschrift zur 400jährigen Jubelfeier der Entdeckung Amerikas durch Christoph Columbus. Leipzig., Abel & Müller, 1892. 2 volumes. 4to.

Original lavishly decorated red cloth. With 37 maps, 45 plates and 500 wood-engravings. VIII,480; VI,531 pp. - *A fine copy.*

€ 295,00

31 **CRUICKSHANK, Brodie.** Achttien jaren aan de Goudkust. Uit het Engelsch vertaald en met eene inleiding vermeerderd door D.P.H.J. Weijtingh. Amsterdam, Weijtingh & Van der Haart, 1855.

2 volumes in 1. Later half leather. With large folding lithographed view of Elmina by W. Bartels. XVI,251; XIV,208 pp. € 450,00

First Dutch edition. - Account of an 18 years stay on the Gold Coast of Africa, giving ample information on the Europeans and the native tribes. This Dutch edition, a translation of the English edition of 1853, has an introduction by D.P.H.J. Weijtingh, dealing with the history of the Dutch possessions on the coast.

Cat. NHSM I, p.205; Gay 2865 (English ed.); Hess & Coger 6372 (English ed.); Cardinall 518 (English ed.); not in Tiele. - See illustration.



Item 31

32 **DANIELL, William.** The homeward bound fleet of indiamen from China under the command of captain Dance engaging and repulsing a squadron of French men of war near the Straits of Malacca Febr. 15th, 1804. London, William Daniell, 1804.

Coloured aquatint engraving by William Daniel. Ca. 46 x 78,5 cm.

€ 1.450,00

Depict the English fleet at the left and the French one at the right, both firing, off Pulo Auro near the entrance of the Straits of Malacca. Beneath a detailed description of the battle, names of the ships, etc. 'In 1804 William Daniell (1769-1837) published two aquatints (not in the possession of the India Office Library) depicting the action of Commodore Nathaniel Dance and Admiral Linois off the Strait of Malacca, and the fleet of the East India Company repulsing the French squadron on 15 February 1804 (*Bastin & Rohatgi, Prints of Southeast Asia in the India Office Library, p.204*). - Extremely scarce and very decorative, in vivid colours. - Fine. - See illustration.



Item 32

33 **DAUMONT, Alex.** Reis door Zweden in den jare 1830, behelzende uitvoerige berigten wegens den tegenwoordigen staat van dat koninkrijk en deszelfs bewoners: benevens vele bijzonderheden aangaande de regering van Karel XIV (Bernadotte), en de gebeurtenissen, zijne troonsverheffing voorafgegaan. Naar het Fransch. Haarlem, Wed. A. Loosjes, 1835.

2 volumes in 1. Contemporary half calf (hinges weak). With 2 engraved frontispieces by D. Veelwaard. XII,280; XII,290 pp. € 135,00

Enlarged Dutch edition with appendix : Gustafson. De dertiende maart of de belangrijkste bijzonderheden der Zweedsche omwenteling, in den jare 1809.

Not in Tiele.

34 **DAWSON, E.C. & . (Ed.).FOX**, James Hannington, first bishop of eastern equatorial Africa. A history of his life and work 1847-1885. 10th thousand. London, Seeley & Co., 1887.

Original cloth. With portrait, folding map and 32 wood-engravings. X,451,16 pp. € 65,00

35 **DELLON, Gabriel.** Historie der inquisitie tot Goa. En in andere gewesten van Indien. Uyt het Frans vertaalt. Amsterdam, Pieter Mortier, 1697.
Sm.8vo. Contemporary vellum. With engraved title-vignette, 3 engraved vignettes and 6 engraved plates (3 folding). (12),282,(17) pp. € 850,00

First Dutch edition. - In 1668 Dellon sailed to India with the Compagnie des Indes. He travelled extensively along the Malabar coast. In 1673 he left the employment of the company and started a private medical practice in Damao, at that time a Portuguese colony. Six months later, early in 1674, he was arrested by the Inquisition and taken to Goa, where he was imprisoned for two years. He was then shipped to Lisbon, but released in the following year on condition that he should return immediately to France. .. It proved a considerable success , particularly in Protestant Europe, where it ran to numerous editions. Although long regarded purely as a work

of propaganda, recent research has testified to its accuracy (*Howgego p.304/305*). It includes also details of his stay in Bahia, Brazil. His account of the Inquisition was still forbidden in Portugal in 1769. - A nice copy.

Cf. Borba de Moraes I, p.253-255; Sabin 19444-19447.

36 DENIS, Ferdinand. Guyana. Ein Gemälde der Entdeckung und Colonisirung, des jetzigen natürlichen und politischen Zustandes, und der verschiedenen Bewohner dieses Theils von Süd-Amerika. Aus dem Französischen. Pest, Hartleben, 1824. 12mo. Original boards, with title-label. With engraved frontispiece and 5 engraved plates. 255,(1) pp. € 565,00

First German edition, first published in French in 1823. - Rare and interesting description of French, Portuguese, Dutch, British and Spanish Guiana. The author 'Ferdinand Denis (1798-1890) fait partie des jeunes Français qui ont voulu tenter leur chance en Amérique du Sud au lendemain de Waterloo' (*Broc, Dictionnaire illustré des explorateurs, p.113*).- Small library-stamp on title-page otherwise fine.

Sabin 19539; Not in Suriname-catalogus UB Amsterdam.

37 DISCOURS BY FORME VAN REMONSTRANTIE: VERVATENDE DE NOODSAECKELICKHEYD VAN DE OOST-INDISCHE NAVIGATIE, by middel vande welcke, de vrye Neder-landsche Provintien, apparent zijn te gheraecken totte hoogste prosperiteyt, int stuck vande alder-rijck ende costelijckste waren vande ghe-heele werelt .. soo om de Caep, als deur de Straet van Magellaen, dat sy sich van gheen uytheemsche macht lichtelijck aenghevochten te werden, sullen hebben te vreesen .. ende dit ales tot groote vercleeninge, ja in eenighe quartieren gantsche vernietinghe der groote aensienlijcke heerschappije vande Hispaensche ende Portugesche natien.. (No pl.), 1608. 4to. (14) pp. € 725,00

This request is included in *Den Nederlandschen Bye-korf (no. 29)*. - Highly important pamphlet, issued by the directors of the Dutch East India Company. One of the earliest, detailed accounts of the Dutch East India Company's possessions in Asia, also important for the Luso-Dutch, as well as the Hispano-Dutch navigation, trade and commerce in those regions, especially in the islands of Ceylon, the commercial town of Malacca, the island of Borneo, but foremost the Moluccas, with most interesting notes on the Philippines and the West Indies. - Scarce.

Landwehr, VOC, 47; Knuttel 1428; Asher p.90-91; Sabin 98192; European Americana II, p.66.

38 ONPARTYDICH DISCOURS OPTE HANDELINGHE VAN DE INDIEN. (No pl., 1608). 4to. (8) pp. € 425,00

This pamphlet is included in *De Nederlandschen bye-korf (no. 24)*. - Contains references to commerce with the Dutch East- and West-Indies; including references to Spanish exploitation of Indians.

Landwehr, VOC, 51; Knuttel 1436; Asher 36; Sabin 98206; European Americana II, p.74.

39 **DOEFF, Hendrik**. In de grenslanden der beschaving. Ervaringen uit het dagelijksch leven van een controleur bij het Binnenlandsch Bestuur in de Buitenbezittingen van Nederlandsch Indië. Amsterdam, J.H. de Bussy, 1896. Original printed wrappers (some traces of tape). VI,276 pp. € 150,00

Three stories about Dutch government in Sumatra, Borneo and Celebes, written by Hendrik Doeff (1777-1835) opperhoofd of Deshima (1803-1819). - Rare. *Cat. KITLV p.20; Buur 436.*

40 **DOMIS, Hendrik Jacob**. De residentie Pasoeroeang op het eiland Java. 's Gravenhage, H.S.J. de Groot, 1836. Contemporary blind-tooled calf, spine gilt with green morocco title-label, inner dentelles, a.e.g. With lithographed title-page, map and 2 lithographed plates by J.D. Steuerwald. VI,178,(2) pp. € 595,00

Original edition; printed on heavy paper. - Description of Pasuruan, East-Java, by the civil servant J.H. Domis (1782-1842). The Dutch established a fort at Pasuruan in 1707. It was the capital of a residency from 1811 to 1934. With attention to the coffee and sugar cultures. - Copy from the library of Dutch parliament. - Rare. *Tiele 323; Cat. KITLV I, p.10; not in Bastin-Brommer and Von Hünersdorff, Coffee. - See illustration.*

41 **DOUGLAS, Robert K**. Society in China. London, A.D. Innes & Co., 1894. Original green cloth gilt. With 22 plates. XVI,415 pp. € 80,00

First edition. - Robert K. Douglas was keeper of the Oriental Books and Manuscripts in the British Library, and professor of Chinese at King's College. - (Some foxing). *Cordier, Bibl. Sinica, p.99.*

42 **DOZY, R(einhart Pieter Anne)**. De Israëlieten te Mekka van Davids tijd tot in de vijfde eeuw onzer tijdrekening. Haarlem, A.C. Kruseman, 1864. 8vo. Modern boards. With folding lithographed table. VI,214 pp. € 95,00

First edition. - History of the Israelites and Mecca, written by the Leiden scholar Reinhart Pieter Anne Dozy (1820-1883). This Orientalist marked the end of a specific period in Islamology in The Netherlands, the next phase was the religious historical one, which was dominated entirely by Snouck Hurgronje (*Boland & Farjon, Islam in Indonesia, p.13*).

43 **DUBOIS DE JANCIGNY, M. et M. Xavier RAYMOND**. Inde. Paris, Firmin Didot Frères, 1845. Contemporary half morocco, spine gilt. With 2 maps and 84 engraved plates. 592 pp. - (*L'Univers*). € 215,00

44 **DULAURIER, Ed.** Collection des principales chroniques Malayes. Premier fascicule, comprennent La chronique du royaume de Pasey et une partie des annales Malayes (schedjaret-Malayou). Paris, Imprimerie Nationale, 1849. Half vellum.

€ 95,00

Malay text in Arabic characters. - Contains Hikajat padja-padja Pasai (History of Pasey, Aceh, Sumatra). - (Waterstained).



Item 40



Item 45

45 **DUMONT D'URVILLE, Jules-Sébastien-César.** Entdeckungs-Reise der französischen Corvette *Astrolabe* unternommen auf Befehl König Karls X. in den Jahren 1826-1827-1828-1829. Aus dem französischen. Schaffhausen, J. Brodtmann, (1836). 2 volumes in 1. Folio. Modern half calf. With lithographed title and 60 lithographed plates. 118 pp.

€ 4.250,00

First German edition, first published in French 1830-35. - 'This was the first expedition commanded by Dumont d'Urville (1790-1842). Its purpose was to gain additional information about the principal groups of islands in the Pacific and to augment the mass of scientific data acquired by Louis Duperrey. The *Astrolabe* sailed south, around the Cape of Good Hope, and arrived at Port Jackson. Proceeding to New Zealand, a careful survey was done of its coasts, especially the southern part of Cook Strait. Tonga and parts of the Fiji Archipelago were explored, then new Britain, New Guinea, Amboina, Tasmania, Vanikoro, Guam, and Java. The return home was by way of Mauritius and the Cape of Good Hope. Massive amounts of scientific materials were collected and published' (*Hill 505*). With beautiful plates after De Saison by J. Brodtmann. Dumont d'Urville was the discoverer of the Venus de Milo in the Louvre. He, his wife, and their only surviving son were killed in a railway accident near Paris on 8 May 1842. - A fine copy of the rare German edition.

Brosse, Great voyages of Discovery, pp.152-160; see for the French edition: NZNB 1687; Ferguson I, 1341; Sabin 21210; Borba de Moraes I, p.273. - See illustration.

46 **ELBERT, Johannes.** Die Sunda-Expedition des Vereins für Geographie und Statistik zu Frankfurt am Main. Festschrift zur Feier des 75 jährigen Bestehens des Vereins. Frankfurt am Main, Hermann Minjon, 1911-12.
2 volumes. 4to. Original half cloth. With 7 maps (5 folding), 62 photographic plates and 200 illustrations. XXV,274; XV,373 pp. € 795,00

Johannes Elbert explored in early 1910 the Nusa Tenggara islands in East Indonesia, Bali, Lombok, Sumbawa, Salayer, Tukang Besi, Flores and Wetar, and also the islands of Southeast Sulawesi such as Muna, Buton, Kabaena, Rubia, Mengkoda, and several other areas of Java and Sumatra. Although the main purpose of the expedition was to explore the geographical relationship between the Asian and Australian area, this report also contains scattered items of information on the customs. - In good condition.

Cat. KITLV, 1e suppl., p.4; Müller 0316.

47 **ELMINA. - HENRIETTA JOHANNA OLDENBURG.** - Manuscript, signed certificate of baptism. Dated: St. George del Mina 16 april 1821.
One leaf (ca. 23 x 19 cm), with red wax seal (sl. dam.) of the Gouverneur Generaal ter Kuste van Guinea and his signature J. Oosthout. € 275,00

The certificate of baptism of Henrietta Johanna Oldenburg (born the 14th of February 1816), she was baptised in the castle of Elmina on the 18th of April 1819 by reverend Marcus Veenstra. She was the daughter of Frans Christiaan Eberhard Oldenburg, governor of Guinea from 1818-1819, and Jacoba Kuntzen. Frans Oldenburg was already dead on this occasion. J. Oosthout was his successor, he was governor from 1819-1821. With confirmation of registration in Amsterdam the 8th of February 1837.

48 **ENAUULT, Louis.** Reis door Middel- en Zuid-Amerika, zijnde eene beschrijving van de ontdekking, de verovering en de toenemende ontwikkeling der verschillende staten, benevens eene schets van de bewoners, hunne zeden en gebruiken, godsdiensten en regeeringsvormen tot op onzen tijd. Leiden, D. Noothoven van Goor, 1868, 2 volumes. Contemporary half morocco, spines lettered in gilt. With 4 hand-coloured costume plates on 2 lvs, and 16 steel-engraved views. (4),236; (6),240 pp. € 495,00

First Dutch edition; first French edition 1867. - Travel-account of a trip through Middle and South America (Mexico, Guatemala, Brazil, Columbia, Guiana, Peru, Bolivia, Chile, Paraguay, La Plata, Uruguay, Patagonia, Tierra del Fuego) with nice views of Vera-Cruz, El Salvador, Rio de Janeiro, Havana, Lima, Santiago, Valparaiso, Asuncion, Buenos-Ayres and Montevideo after Noël, Lebreton and Janet by Willmann, Outhwaite, Nargeot, Delannoy and Aubert. - Except some minor foxing a fine copy.

Andres 1013; not in Tiele or Cat. NHSM.

49 **EYRIÈS et Alfred JACOBS. (Réd.).** Voyage en Asie et en Afrique d'après les récits des derniers voyageurs. Paris, Furne, 1855.
Contemporary morocco, spine gilt, a.e.g. With some wood-engravings, 2 folding maps and 25 steel-engravings. IV,692 pp. € 225,00

Dealing with Russia, Tibet, China, Japan, India, Persia, Egypt, South Africa, etc. - (Some foxing).

50 (**FENNEKOL, W.F.**). Proeve over de kust van Guinea; houdende eene poging tot onderzoek, hoe, en in hoeverre, dat land tot eene ware volkplanting zou kunnen gevormd worden. (Met Concept Voorberigt van J. Immerzeel). (1831).
Manuscript. Folio. Contemporary half calf (dam.). 47 pp. € 725,00

The original manuscript with many modifications, first printed by J. Immerzeel in The Hague, 1831. Plan for founding a settlement on the Dutch part of Guinea, West Africa, to make the colony profitable again after the abolition of the slave trade; and investigation in the possibility of establishing new settlements. Fennekol was born in Guinea in 1761.

Cf. Tiele 355 and Cat. NHSM I, p.205.

51 **FERMIN, Philippe.** Tableau historique et politique de l'état ancien et actuel de la colonie de Surinam, et des causes de sa décadence. Maestricht, Jean-Edme Dufour & Philippe Roux, 1778.
19th century half cloth. XXIV,392 pp. € 565,00

First edition. - A survey of the history and current situation in the Dutch colony of Surinam, with errors of earlier administrations pointed out and suggestions made for improving the government and economy of the colony (*The James Ford Bell Library p.152*). It contains chapters on the produce, commerce, revenues, the campaigns against fugitive slaves, the town of Paramaribo, etc.

Sabin 24117; Tiele 356 note; Suriname-catalogus UB Amsterdam 1946.

52 **FORT DE KOCK. DE BENTENG TE FORT DE KOCK. - HET KAMPMENT TE FORT DE KOCK.** s Hage, C.W. Mieling, (ca. 1850).
2 tinted lithographed views after P.B. van Zadehoff. Each ca. 24 x 31 cm. € 395,00

Two fine views of Fort de Kock (now known as Bukittinggi) on Sumatra. During colonial times it was the Dutch outpost, established in 1825 during the Padri War. The fort was named after the then Lieutenant Governor General of the Dutch East Indies, Hendrik Merkus de Kock (1779-1845). - No reference about the prints could be found. - See illustration.



Item 52

53 **FORTIS, Alberto.** Lettre de M. l'Abbé Fortis à mylord comte de Bute, sur les moeurs et usages des Morlaques, appellés Montenegrins. Berne, Société Typographique, 1778.

Later half vellum. With folding engraved plate by T. Wocher depicting three costume images. 85 pp. € 150,00

May be issued as an addition to his work: Voyage en Dalmatie, 1778. - Fortis was an Italian voyager and naturalist who travelled in Dalmatia from 1771 to 1774. The Republic of Montenegro was independent from the late Middle Ages until 1918. The country was later a part of various incarnations of Yugoslavia and the state union of Serbia and Montenegro.

54 **FRERE, M.** Old Deccan days; or, Hindoo fairy legends, current in Southern India. Collected from oral tradition. With an introduction and notes by Bartle Frere. London, John Murray, 1868.

Original gilt decorated cloth (extremities of spine sl. dam.). With wood-engravings by C.F. Frere and 4 chromo-lithographs by J.W. Whympier. XXXV,331 pp. € 110,00

55 **FROGER, François.** Relation d'un voyage de la Mer du Sud, detroit de Magellan, Bresil, Cayenne et les Isles Antilles. Où l'on voit les observations que l'auteur a faites sur la religion, moeurs & coùtumes des peuples qui y habitent, et sur les divers animaux qui s'y trouvent, de même que des fruits & des plantes qui y croissent.

Amsterdam, l'Honoré et Chatelain, 1715.

Sm.8vo. Contemporary calf, spine gilt in compartments with red morocco title-label to spine. With title printed in red and black, 16 engraved plates (2 folding) and 12 engraved maps and plans (7 folding). (8),227 pp. € 1.795,00

First published in French 1698; with extensive annotations in pen on free endpaper, signed Bresson, 1736. - Under Captain Jean-Baptiste de Gennes a squadron sailed from France to the Strait of Magellan in 1695 to found a French settlement, taking François Froger, an engineer and cartographer on board the *English Falcon* who was to write a narrative of the voyage. The expedition first headed for the African coast where it carried out a successful attack on a British fort on the Gambia. After some delay the ships reached Ascension Island and Rio de Janeiro. Continuing to Cape Virgines and Tierra del Fuego. There Froger had a chance to observe the natives of Patagonia. Every attempt to enter the Pacific was frustrated and they had to go back to the Atlantic. They proceeded to Cape Frio, Bahia de Todos os Santos and Cayenne, sailed past the Windward and Leeward Islands and returned to La Rochelle in 1697 (*Howgego p.426*). 'This account is especially noteworthy for its details of natural history subjects and for the accuracy of Froger's charts. He was eighteen when he set out on this voyage' (*Hill p.232*). 'The book is written in a simple and very factual style, making interesting reading. The part about Brazil is excellent ... Froger's book was very successful and appeared in several editions' (*Borba de Moraes I, p.332/333*). It contains fine views of Rio de Janeiro and S. Salvador and maps of the islands Gorée, the rivers Gambia and Janeiro ('the first definitive map'), Gulf of Bahia, Strait of Magellan, Cayennes and the French Antilles. - (Some stains in blank outer margin; joints splitting at foot of spine but firmly holding). - A fine copy.

Sabin 26003; Duviols p.425 (first edition); European Americana V, 715/71; Leclerc 218/219 (other ed.); Chadenat 2622. - See illustration.



Item 55

58 **GéOGRAPHIE MODERNE ET UNIVERSELLE**, précédée d'un traité de la sphère, et d'un précis d'astronomie; contenant: 1°. Les grandes divisions du globe, la situation.. 2°. l'Histoire des peuples, leurs gouvernemens et leurs moeurs. 3°. Les noms des hommes célèbres que chaque nation a vu naître, ses monumens.. son commerce. 4°. Une table des routes et distances de Paris aux principales villes du monde.. Avec un abrégé de la géographie ancienne, sacrée et ecclésiastique.. par Nicolle de la Croix. Nouvelle édition, entièrement refondue.. par Victor Comeiras.. Paris, P. Warée, 1800. 2 volumes. Contemporary marbled calf (rubbed), spines gilt. With engraved frontispiece, and 1 folding table. (4),LXXII,679; XII,752 pp. € 175,00

Geographical study meant for the use on schools, with an index on place-names.

59 **GERBET, Ph.** Esquisse de Rome chrétienne. 4me édition. Paris, 1863. 2 volumes. Sm.8vo. Contemporary half vellum, spines gilt. XII,506; 544 pp. € 95,00

60 **GERLACIUS, T.** Verhael van't gepasseerde inde zee-slach, tusschen de vlooten van Engelandt ende vande Vereenighde Nederlanden .. 's Gavenhage, Hillebrandt van Wouw, 1666. 4to. Wrappers. With woodcut printer's device on title-page. (16) pp. € 295,00

Account of the Four Days Battle. A naval battle of the Second Anglo-Dutch War, fought from 11 June to 14 June 1666, off the Flemish and English coast. It remains one of the longest naval engagements in history.
Knuttel 9295.

61 **GIDDINGS, Joshua Reed.** The exiles of Florida: or, the crimes committed by our government against the Maroons, who fled from South Carolina and other slave states, seeking protection under Spanish laws. Columbus, Follett, Foster and Comp., 1858. Original embossed cloth (extremities of spine dam.). With 6 plates. VI,338 pp. € 160,00

'A severe attack upon the government of the United States for its complicity with slavery' (*Sabin* 27327). - (Some foxing).
Work p.337

62 **GILLESPIE, Alexander.** Reis door de binnenlanden van Rio de la Plata, in het jaar 1806. Naar het Engelsch, volgens eene Hoogduitsche vertaling. Amsterdam, Wed. G.A. Diederichs & Zoon, 1820. Contemporary boards. IV,154,(4) pp. € 220,00

First Dutch edition, originally published in English in 1819. The Dutch edition is a translation from the German edition issued in *Ethnographisch Archiv*, 1820. Rare description of Rio de la Plata and Buenos Aires. With at the end an account on Chili. - (Some foxing).
Cat. NHSM I, p.283; *Not in Tiele*; *Sabin* 27392 (*German ed. only*).

63 **GILLISS, James Melville.** Chili: its geography, climate, earthquakes, government, social condition, mineral and agricultural resources, commerce, etc. Washington, A.O.P. Nicholson, 1855.

4to. Contemporary half calf (spine dam., hinges weak). With coloured costume plate, 5 (of 6) tinted lithographed views and 7 maps (3 folding). XIII,556 pp. - (*The U.S. Naval Astronomical Expedition, vol. I.*) € 250,00

64 **GLAZIER, Willard.** Headwaters of the Mississippi; comprising biographical sketches of early and recent explorers of the great river, and a full account of the discovery and location of the true source in a lake beyond Itasca. Chicago, New York, Rand, McNally & Comp., 1894.

Original pictorial cloth. With map and many plates. 527 pp. € 125,00

First published in 1893. - Glazier, president of the American Geographical Society, explored the headwaters of the Mississippi in 1881 and claimed the discovery of the true source of the great river just south of Lake Itasca which he named Lake Glazier (now called Elk Lake). The fine illustrations are after photographs by F.J. Trost, the first ever published of the region.

65 **GOLDZIHNER, Ignaz.** Die Zâhiriten, ihr Lehrsystem und ihre Geschichte. Beitrag zur Geschichte der Muhammedanischen Theologie. Leipzig, Otto Schulze, 1884.

Original printed boards, spine half cloth. X,232 pp. € 75,00

Die Schule der Zâhiriten, die ihren Namen daher haben, dass sie sich ängstlich an der Wortlaut (Zâhir) von Koran und Überlieferung anschliessen und die Gesetzesdeduktion mittelst Analogie schroff abweisen. Eine eingehende Darstellung derselben, ihres Lehrsystems und der Stellung ihrer Vertreter innerhalb des orthodoxen Islams hat Goldziher gegeben (*Pfanmüller, Handbuch der Islam-Literatur, p.245*).

66 **GRAHAM, R(obert) B(ontine) Cunninghame.** Mogreb-El-Acksa. A journey in Morocco. London, W. Heinemann, 1898.

Original cloth (spine discoloured). With portrait of the author in native dress and map. XI,323 pp. € 165,00

First edition. - Account of a dangerous journey through Southern Morocco, during which he was imprisoned by a local *cadi*. 'A little-known classic of travel' (*DNB*).

67 **GUIBAUT, André.** Ngolo-Setas. Deuxième expédition Guibaut-Liotard au Tibet (1940). Paris, J. Susse, (1947). Original wrappers (sl. dam.). With photographic plates and 2 maps. 228 pp. € 30,00

68 **GUILLERMIN, Gilbert.** Précis historique des derniers événemens de la partie de l'est de Saint-Domingue, depuis le 10 aout 1808, jusqu'à la capitulation de Santo-Domingo. Avec des notes historiques, politiques et statistiques sur cette partie .. Paris, Arthus-Bertrand, 1811.

Modern half vellum (New, Eton), with two red morocco labels to spine, top edge gilt. With engraved portrait frontispiece, engraved folding view and engraved folding map, coloured by hand. 494 pp. € 725,00

Rare description of the successful rebellion of a group of Spanish landowners and the Haïtian population against French rule. - (Trifle foxed). - A fine copy.
Sabin 29234.

69 **GUINCHARD, J. (ed.)** Sweden. Historical and statistical handbook. 2nd edition. Stockholm, 1914.

2 volumes. Contemporary half green morocco, top edges gilt. With numerous photographic illustrations. XXVI,781; XI,758 pp. - *A fine set.* € 125,00

70 **GUIOT, Léonide.** La mission du Su-Tchuen au XVIII^{me} siècle. Vie et apostolat de Mgr. Pottier, son fondateur, évêque d' Agathopolis, vicaire apostolique en Chine. Paris, Téqui, 1892.

Later half cloth. With portrait. XX,521 pp. - (Libr. stamp on title-page). € 65,00



71 **HAEFKENS, J.** Centraal Amerika, uit geschiedkundig, aardrijkskundig en statistiek oogpunt beschouwd. Dordrecht, Blussé en van Braam, 1832. Modern cloth, spine lettered in gilt. With lithographed frontispiece and plate depicting costumes, large folding map and 2 large folding lithographed plates depicting the large square in old and new Guatemala (rep. on fold). XV,(1),488 pp. € 495,00

First edition. - This book, Central America, considered from a historical, geographical, and statistical point of view, is a revised and augmented edition of the author's book on Guatemala. Containing also information on the English colony Belize. *Tiele 440; Cat. NHSM I, p.272; Sabin 29499. - See illustration.*

72 **HANCOCK, Joseph Lane.** Nature sketches in temperate America. A series of sketches and a popular account of insects, birds, and plants, treated from some aspects of their evolution and ecological relations. Chicago, 1911. Original decorated cloth. With 12 coloured plates and 215 illustrations. XVIII,451 pp. - 200 copies printed; signed by the author. € 125,00

73 **HARCOURT, R. et M. d'.** La musique des Incas et ses survivances. Paris, 1925. 2 volumes. Original wrappers, uncut, and plate volume original half cloth. With musical scores and 40 plates. VII,576 pp. - *Nice copy.* € 395,00

74 **(HASEBROEK, Johannes Petrus).** Brieven uit en over de Vereenigde Staten van Noord-Amerika, door Jonathan. Uitgegeven met eene inleiding en bijschrift door E.B. Swalve. Schoonhoven, S.E. van Nooten, 1853. Original green cloth, spine lettered in gilt. With folding map, coloured in outline, after H. Frijlink by D. Veelwaard and 5 lithographed plates after C.C.A. Last by P. Blommers (some foxing). XIV,304 pp. € 225,00

Original Dutch edition. - Letters from and on the United States of America, written by the Dutch poet Johannes Petrus Hasebroek (1812-1896). The fine plates depict two views each: bridge in Virginia, Washington, New York, New Orleans, Niagara waterfalls, etc. *Sabin 36439; Muller, America, p.172; not in Tiele.*

75 **HAWES, Roger.** Twee bysondere scheeps-togten, de eerste van Roger Hawes, behelsende een berigt van het aanstellen van een comptoir tot Cranganor, onder den Groten Samorin, etc. in het jaar 1616. De tweede van Alexander Childe na Suratte en Jasques: gedaan in het jaar 1616 en vervolgens. Beyde in het Engels beschreven, en nu alder-eerst uyt die spraak vertaalt. Leyden, Pieter van der Aa, (c. 1706). Folio. Modern boards. With engraved title-vignette and engraving in text. (8) pp. € 85,00

Issued in Pieter van der Aa's collection of voyages. - Two voyages to India made in 1616. *Tiele 8; Cat. NHSM I, p.107.*

76 **HAWKER, George.** The life of George Grenfell, Congo missionary and explorer. 2nd edition. London, The religious Tract Society, 1909. Original green cloth gilt. With portrait, 5 maps (1 folding) and many photographic illustrations. XXV,587 pp. € 80,00

First edition published in the same year. - The author was a fellow student and close friend of Grenfell (1849-1906).

77 **HEARN, Lafcadio.** Two years in the French West Indies. New York, London, Harper & Brothers, (1890). Original brown cloth, spine lettered in gilt (extremities of spine sl. worn). With 44 wood-engraved plates and illustrations. 431 pp. € 95,00

First edition. - Containing the essay 'Midsummer trip to the tropics' and 14 essays on Martinique. 'During a trip to the Lesser Antilles in the summer of 1887, the writer of the following pages, landing at Martinique, fell under the influence of that singular spell which the island has always exercised upon strangers, and by which it has earned its poetic name, - *Le pays des Revenants (Preface)*. The author stayed for two years on the island. An appendix includes some Creole melodies. - A fine copy.

78 **HENDERSON, James.** A history of the Brazil; comprising its geography, commerce, colonization, aboriginal inhabitants, etc. London, Longman, Hurst, Rees, Orme, and Brown, 1821. 4to. Handsome period brown gilt tooled diced half calf with the original marbled boards. With 2 folding maps of Brazil and the Comarca of Sabara and 28 lithographed plates. XXIII,522,(2) pp. € 3.950,00

First edition, subscribers issue with long list of subscribers, 'Directions to the binder' and the extra plate: A Brazilian sesta. This plate shows a Brazilian lady extremely lightly draped and may have been taken exception to by some subscribers. Hence its omission from the ordinary issue offered to non-subscribers. As stated by Henderson in the notice to the reader, this work on Brazil is based on Ayres de Casal's *Corografia Brazilica*. The lithographs in this volume were made from the author's drawings 'd'après nature'. They are excellent documents. The *History of Brazil* is much sought after, and is becoming scarce (*Borba de Moraes, p.398*). Some of the early lithographs are printed by Redman, one of the earliest lithographic printers in England, C. Hullmandel printed the majority of the plates. They depict a sugar mill, blacks, costumes, trades of pedlars and a miner, views of Rio de Janeiro and Pernambuco, 'the site and remains of Fribourg-House, formerly the residence of Prince Maurice of Nassau', etc. Including many vivid and realistic glimpses of the slavery institution, including descriptions of punishments imposed in Rio de Janeiro, accounts of slave catching, negros de ganho, black stevedores, the slave trade, the Valongo slave market, slaves at the diamond works of Tejuco (Minas Gerais), a slave revolt at Bahia (*Conrad, Brazilian slavery*). Also dealing with the Dutch in Pernambuco and the province of Guiana. - With the bookplate of George S.J. Oliver. - Age-browned, otherwise fine.

– See illustration.

Borba de Moraes I, p.397/398; *Sabin 31314*; *Bosch 328*, *Abbey, Travel*, 706.



Item 78

79 **HILDRETH, R(ichard)**. *The white slave; or, memoirs of a fugitive. A story of slave life in Virginia, etc.* 10th thousand. London, Ingram, Cooke & Co., 1852. Original blind-tooled cloth (sl. dam.). With wood-engraved frontispiece, wood-engraving on title-page and 6 wood-engraved plates. (4),302 pp. € 95,00

First English illustrated edition. First published in 1836 under title: *The slave; or, memoirs of Archy Moore*.

Sabin 31787; *Work p.312*.

80 **THE HISTORY OF PRINCE LEE BOO, A NATIVE OF THE PELEW ISLANDS**. Brought to England by Capt. Wilson. A new edition. London, E. Newbery, (ca. 1800).

12mo. Contemporary half red morocco (dam.). With engraved title, portrait and 5 engraved plates. VI,178(6) pp. € 275,00


In 1783, the ship *Antelope* was wrecked in the Palau (Pelew) Islands of the Caroline Islands. Captain Henry Wilson became quite friendly with King Abba Thulle, who gave him every assistance in building a new ship, the *Oroolong*. Prior to its departure,

Abba Thulle requested that Captain Wilson take his son, Lee Boo (Libu), along with him to England, to give him a chance to see the world. They travelled to Macao, where captain Wilson and his charge boarded the *Morse*; they arrived in England in July, 1784. Lee Boo was impressed by the novelties he saw around him and was constantly thinking of possible advantages to his own countrymen. In England, he lived with Captain Wilson and his family, who grew to love him. They took great pains not to let him become exposed to smallpox, but despite all precautions, Lee Bow contracted the disease and died on December 27, 1784 (*Hill 813*). This account did much to reinforce the idea of the noble savage. - Owner's entry on first free endpaper dated 1805.

Cf. Huntress 108 C; Howgego p.1105.

81 **HONIG JANSZ. Jr., Jacob.** De Hollanders in Brazilië; lotgevallen van kapitein Alderik. Schetsen uit de 17e eeuw. Amsterdam, Joh. van der Hey en Zoon, 1851. 2 volumes in 1. Original brown cloth (extremities of spine sl. dam.). With 2 identical lithographed title-pages. VI,230; 236pp. € 125,00

Rare Dutch novel on the Dutch in Brazil (1624-1654), or adventures of captain Alderik. *Sabin 32787; Borba de Moraes II, p.425; Muller, America, p.23.*



Item 82

82 **HOOGHE, Romeyn de.** Victorien der Nederl. Geoct. O. Compagnie op het koninkryck van Macasser door den ed. heer C. Speelman. (Amsterdam, 1669). Engraving, with explanatory letterpress text in 4 columns underneath. ca. 51 x 54,5 cm. € 2.750,00

Second state. - Magnificent engraving illustrating the victory of the Dutch East India Company over the kingdom of Macassar in the years 1666-69. At the top border are depicted on the left side the capture of the fortified places Glisson, Pannekoke, Battabatta, Barrambon, etc. and on the right side the victory over the capital Samboupo, within a wreath the portraits of Cornelis Speelman and Radjah Palacca and in the middle the monogram of the VOC surrounded by Mars and Mercury, and a scroll with the title. The fascinating plate itself depicts various events of the war including houses, ships, soldiers, local people and scenery. - The two poems in the letterpress are by the famous Dutch poet Joost van den Vondel. - Edges of the plate reaffirmed with some tiny repairs to the corners and outer edges of the fold, otherwise a very fine and clean copy.

Muller, Historieprenten, 2294: Fraai geëst; Landwehr, R. de Hooghe, p.59; Landwehr, VOC, 236. - See illustration.

83 **HORNE, John Fletcher.** The mirage of two buried cities (Pompeii and Herculaneum). London, Hazell, Watson, and Viney, 1900. Original cloth gilt, top edge gilt. With plates. XII,354 pp. - *With autograph dedication by the author.*

€ 65,00

84 **HOUGHTON, Daniel; MUNGO PARK.** Reize en ontdekkingen in de binnenlanden van Africa, gedaan door den majoor Houghton, en Mungo Park, beiden zendingen der Africasche Maatschappij .. verrijkt met eenige aardrijkskundige ophelderingen van den majoor J. RENNELL. Gevolgd naar het Engelsch. Haarlem, François Bohn, 1800.

Original boards (sl. rubbed). With 3 folding engraved maps. X,242 pp. € 850,00

The first Dutch edition; first published in English in 1797. - 'The African Association was founded in 1788. Its activities mark the beginning of African exploration in a systematic way, as well as the furthering of British trade and political prestige on that continent. This association was later merged into the Royal Geographical Society. The first concern of the African Association was the River Niger - where was its source and what was the direction of its flow, etc. The first four expeditions were unfortunate for the leaders, Ledyard, Lucas, Horneman, and Houghton, all of whom either died while enroute or were murdered by the fanatical Moors. The fifth, that of Mungo Park, was rich in geographical results, though he too died on his second expedition' (*Cox I, p.388*). This book contains the travel-accounts in Africa of Daniel Houghton (1790-91) and of Mungo Park (1795-97, his first expedition); with geographical explanation by J. Rennell. - Good copy; very rare.

Gay 2788 (English ed.).

85 **HUTCHINSON, Alex. H.** Try Lapland. A fresh field for summer tourists. London, Chapman and Hall, 1870.
Original cloth (stained; loose). With folding map, 5 illustrations and 8 lithographed plates. X,228 pp. € 135,00

Account of the journey of the author and his wife through the Scandinavian countries into Lapland in 1869.

86 **INTERNATIONALE EN UITVOERHANDEL TENTOONSTELLING AMSTERDAM.** (No pl., 1883).
14 chromolithographed plates by Emrik & Binger. Ca. 12 x 18 cm. € 175,00

Fine set of coloured plates depicting the main buildings of the Colonial Exhibition in Amsterdam. Five are dealing with the Dutch East Indies: Afdeeling Nederlandsche Koloniën, Javaansche kampong met pagode, Javaansch dorp, Tabaks plantage in de afdeeling Ned. koloniën, and Atjeh monument.

87 **ISERT, Paul Erdmann.** Bref, om Guinea-Kusten och Caraibiske Öarne. I sammandrag från Tyfkan, af J.H. O(lin). Stockholm, Johan A. Carlbohm, 1795.
Sm.8vo. Contemporary half calf, spine gilt (extremities of spine dam.). (4),222,(2) pp. € 350,00

Paul Erdmann Isert (1756-1789), Danish doctor in Christiansborg on the Gold Coast, was the first European explorer of Ashanti. He gives an account of the Danish settlements and considerable details of the customs of the natives. In 1786, on his way back, he describes the voyage from Africa to the Danish West Indies with a cargo of 452 blacks who rose against the whites on the second day at sea, with a resulting loss of 34 of their number and 2 of the crew wounded after a heated battle. He visited St. Croix, St. Thomas, St. John, Guadeloupe and Martinique. 'Because of the sensational nature of its contents, it has been heavily drawn on by writers on the slave traffic for nearly a century and a half' (*Ragatz p. 226-27*).

Cardinall 397 (French ed.); Gay 2812 (French ed.); Bibl. Danica II, 416; Sabin 35244; Hough, The Beinecke Lesser Antilles Collection 405; Work p.11; Hogg 160.

88 **JONGE, J.C. de.** Nederland en Venetie. 's Gravenhage, Gebroeders van Cleef, 1852.
Later half cloth (old boards). With lithographed title (stained). XIII,483,(1) pp. € 95,00

Relations between the Netherlands and Venice. - *Cat. NHSMI, p.352.*

89 **JOUY, de.** L'hermite de la Guiane, ou observations sur les moeurs et les usages Parisiens au commencement du XIXe siècle. 7me édition. Bruxelles, A. Wahlen et Comp., 1822.
3 volumes in 2. Sm.8vo. Contemporary half calf (dam.). With 3 engraved frontispieces and 3 other engraved plates. IV,299; 277; 253 pp. - *Cf. Sabin 36769.* € 125,00

90 **(JUKES, Joseph Beete)**. Togten van een Engelschman door den Indischen Archipel, voor Nederlandsche lezers bewerkt door W(olter) R(obert) van Hoëvell. Zalt-Bommel, Joh. Noman en Zoon, 1853.
2 volumes. Original half green cloth, spines lettered in gilt. With 2 tinted lithographed title-pages and 4 lithographed plates after C.C.A. Last by P. Blommers. LXXV,191; III,269 pp. € 695,00

First Dutch edition. - Translation of Jukes (1811-1869) Narrative of the surveying voyage of H.M.S. *Fly*, London 1847. The narrative of an important voyage undertaken for the purpose of surveying the lesser-known parts of the coast of northeastern Australia and the islands of Torres Strait and the Great Barrier Reef. New Guinea was also visited, and the Fly River was discovered. Accounts of Timor and its aborigines, Dutch Java, Sandelwood Island, Singapore, and Malacca are included. Jukes was the naturalist on the expedition (*Hill 901*). The plates depict i.a. Singapore and New Guinea. - A fine copy.

Tiele 490 (note); Bastin & Brommer N406; not in Cat. NHSM.

91 **JULIEN, Stanislas**. Syntaxe nouvelle de la langue Chinoise fondée sur la position des mots suivie de deux traités sur les particules et les principaux termes de grammaire, d'une table des idiotismes, de fables, de légendes et d'apologues. Paris, Librairie de Maisonneuve, 1869-70.
2 volumes. Original cloth (discoloured). X,422; V,438 pp. € 295,00

92 **JUNGHUHN, Franz Wilhelm**. Licht- en schaduwbeelden uit de binnenlanden van Java. Over het karakter, de mate van beschaving, de zeden en gebruiken der Javanen; over de invoering van het christendom op Java, het bezigen van vrijen arbeid en andere vragen van den dag. Verhalen en gesprekken der gebroeders Dag en Nacht; verzameld op reizen door gebergten en bosschen, in de woningen van armen en rijken. 7e herziene en vermeerderde druk. Amsterdam, C.L. Brinkman, (1882).
Original decorated cloth. 294 pp. € 125,00

This book, first published in 1854, created a lot of bad feeling which impeded but could not prevent its appearance in the Netherlands. In the Indies, the book was what we would now call a best seller. Junghuhn's book was prohibited in Austria and in several German states and principalities because of its alleged 'denigrations and vilifications of Christianity' (*Nieuwenhuys, Mirror of the Indies, p.69*).

Cat. KITLV p.256; Buur 53.

93 **KEIJZER, S(alomon)**. De bedevaart der inlanders naar Mekka. Volledige beschrijving van alles wat op de bedevaart en de bedevaart-gangers uit Nederlandsch-Indië betrekking heeft. Nieuwe uitgaaf. Leiden, Gualth. Kolff, 1871.
8vo. Old boards, spine later half cloth. With 6 coloured lithographed plates by C.W. Mieling (sl. stained). VI,191,(1) pp. € 650,00

First edition published in 1860 with the title: *Onze tijd in Indië. Bundel I: De bedevaart naar Mekka.* (All published). - On the pilgrimage and the Islam in Indonesia and Arabia. The fine plates depict i.a. a Javanese pilgrim and hadji, Mecca and Jeddah. - Rare.

Cat. KITLV p. 524; Landwehr, Coloured plates, 332; Boland & Farjon, p.103; Not in Bastin-Brommer. - See illustration.



Item 93



Item 95

94 **KELLEN, David van der.** *Nederlands-oudheden. Verzameling van afbeeldingen der voor wetenschap, kunst en nijverheid meest belangrijke voorwerpen uit vroegere tijden, berustende op raadhuisen, in gestichten, openbare en bijzondere kabinetten, enz.* 's Gravenhage, Martinus Nijhoff, 1861.

Folio. Contemporary half morocco, top edge gilt. With 100 lithographed plates (some foxing). € 375,00

Text in French and Dutch. - David van der Kellen III (1827-1895), painter, etcher and lithographer, was director of the *Rijksmuseum* at Amsterdam from 1876 until 1895. This work on the antiquities of Holland is, as noted in the preface, his 'paper child' and the first of its kind.

Hiler p.492; Lipperheide Gb 63.

95 **KIAI NGABEHI NAYA WIPRAYA & KIAI NGABEHI JAYA SEDA** Keay Nabee Naia-wi-praia & Keay Abi jaya Sedana ambassadors from the Sultan of Bantam to his Majestie of Great Britain, 1682. Both drawn from life at the Duke Theatre. (London, I. Smith, ca. 1682).

2 mezzotint engraved portraits on 1 leaf after E. Luttrell. Ca. 18 x 22 cm. € 1.950,00

The opening up of a direct sea route from west to east in the 16th century awakened a great curiosity in Europe about the inhabitants of Asia, and led to a demand for draw-

ings of different ethnic groups of people clothed in their typical costume. There was enormous public interest over the visit to London in 1682 of Kiai Ngabehi Naya Wipraya and Kiai Ngabehi Jaya Sedana, ambassadors from the Sultan of Banten to the court of King Charles II. No fewer than five engraved portraits, all by different artists, were issued to mark the visit of the Banten envoys (*Teh Gallop, Early views of Indonesia, p.61*). - Two beautiful portraits. - See illustration.

96 **VRIJE KOFFY EN THEE.** Hoofdgaarder van 'slands recht op de koffy en thee, over De Zyp en den ressorten van dien, doet Piet Zwaan uit naam van de Hooge Overigheid insinueren tot het doen eener getrouwe opgave in het voornoemde middel, voor den termyn ingaande de eersten January 1780. Alkmaar, 1780. Broadside, printed on recto and verso. € 95,00

Letterpress printed form, filled in in brown ink. Licence to sell coffee and tea. - (Margins restored).

97 **KURTZE, Bruno.** Die Deutsch - Ostafrikanische Gesellschaft. Ein Beitrag zum Problem der Schutzbriefgesellschaften und zur Geschichte Deutsch-Ostafrikas. Jena, 1913. Original printed wrappers. With folding map. (8),198 pp. - *Kainbacher p.232*. € 45,00

98 **KUYPER, J(acob).** Wereld-atlas voor kantoor en huiskamer. Premie op Het Nieuws van den Dag. Amsterdam, G.L. Funke, 1880-1882. 2 volumes in 1. Original decorated red cloth (hinges damaged but holding). Atlas with 100 lithographed maps, coloured in outline (many double-page). € 495,00

Charming atlas. Volume I contains maps of Europe, volume II Asia, Africa, America and Australia. The maps were lithographed by A. Braakensiek, Wed. E. Spanier & Zn., and Emrik & Binger. - Maps in good condition. *Koeman, Atlantes Neerlandici, Kuy 11*.

99 **(LABOULAYNE, E.)**. Paris en Amérique par René Lefebure. 8me édition. Paris, Charpentier, 1863. Sm.8vo. Contemporary half calf. 450 pp. - *The city of Paris in America*. - *Sabin 38439*. € 55,00

100 **(LAET, Johannes de)**. Belgii confoederati respublica: sev Gelriae. Holland. Zeland. Traject. Fris. Transisal, Groning. chorographica Politicaque descriptio. Lugd. Batav., ex officina Elzeviriana, 1630. 16mo. Contemporary calf, rebaked with part of spine laid down, a.e.g.. With engraved armorial title. (16),352,(9) pp. - *Willems 326*. € 125,00

101 **LAPLACE, Cyrille Pierre Théodore.** Reis rondom de wereld door de zeeën van Indië en China; uitgevoerd met Z.M. korvet van oorlog *La Favorite*, gedurende de jaren 1830, 1831 en 1832. Uit het Fransch vertaald. Zalt-Bommel, Johannes Noman en Zoon, 1834-36.

7 volumes. Contemporary half green morocco (3 volumes rebaced with the original spines laid down), spines lettered in gilt. With 7 lithographed title-vignettes (depicting Singapore, Surabaya, Van Diemensland, Valparaiso, etc.), large folding lithographed map (small tear) and 13 lithographed views (7 folding; some plates sl. water-stained on mainly blank margins) depicting Manilla, Macao, Canton, Sidney, Rio de Janeiro, etc. by H.J. Backer. € 1.275,00

First Dutch edition. - Laplace's (1793-1875) first voyage of circumnavigation in a corvette of 680 tons, the *Favorite*, by order of the French government covered 56.000 miles. The purpose of the expedition was to re-establish French influence over Indo-China and the Pacific. It was political, commercial and scientific most successful. The *Favorite* sailed from Toulon on 30-12-1829 to Gibraltar, Gorée, Cape of Good Hope, Ile de Bourbon, Mauritius, India, Singapore, Manila, Macao, Canton, Vietnam, Surabaya, Tasmania, Sydney, New Zealand, Chile, Rio de Janeiro and on 21-4-1832 the *Favorite* anchored in Toulon after 482 days at sea. Twenty-one men had died or been left behind as the result of sickness, but there had been no deserters; a tribute of Laplace's popularity and sensible leadership (*Howgego II, p.344*). - A rare set.

Ferguson 1810; not in Tiele or Cat. NHSM; see for French editions: Hocken p.54; NZNB 3080; Borba de Moraes I, p.458; Sabin 38985; Hill 980; Cordier, Bibl. Indosinica, p.2426.
- See illustration.



Item 101

102 **LE BON, Gustave.** Les civilisations de l'Inde. Paris, Firmin-Didot et Cie., 1887. 8vo. Contemporary half brown morocco, spine gilt. With 2 maps, 7 chromo-lithographed plates and 350 illustrations. VII,743 pp. - (Foxed as usual). € 350,00

103 **LEROY-BEAULIEU, Pierre.** Les nouvelles sociétés Anglo-Saxonnes. Australie - Nouvelle-Zélande - Afrique australe. Paris, A. Colin et Cie, 1897. Contemporary half calf, with 2 red morocco labels on spine. VIII,493 pp. € 75,00

First edition. - *Ferguson 11590a; NZNB L 387; SAB III, p.91.*

104 **LEVASSEUR, (Auguste).** Reis door de Vereenigde Staten van Noord-Amerika in de jaren 1824 en 1825, door den generaal Lafayette. Naar het Fransch. Zutphen, W.J. Thieme, 1831. 2 volumes. Original boards (spine sl. dam.). With lithographed portrait. 8,254: 223 pp. € 225,00

First Dutch edition. - Auguste Levasseur was secretary to general Lafayette during his journey in America in 1824-25.

Sabin 40737; Howes L301; not in Tiele or Cat. NHSM.

105 **LINSCHOTEN, J.H. van.** Tafereelen uit de geschiedenis der zending onder de Heidenen, uitgegeven door de Calwer-Vereeniging. Vertaald en met aantekeningen voorzien. Met een voorbericht van O.G. Heldring. Nieuw-Zeeland - Australië - Polynesië - Melanesië - Noord-Amerika. Zutphen, A.E.C. van Someren, 1869. Modern wrappers. With numerous woodengravings. (4),413,(3) pp. - (Some foxing). € 65,00

106 **LINSCHOTEN, Jan Huygen van.** Itinerario. - Jan Huygen van Linschoten and the moral map of Asia. The plates and text of the Itinerario and Icones, habitus gestusque indorum ac lusitanorum per Indiam viventium. With a study by Ernst van den Boogaart. London, The Roxburghe Club, 1999. Elephant folio. Original half green morocco with gilt decoration on front, spine lettered in gilt, with separately bound 32 page facsimile of the Icones et Habitus Indorum in a pocket at the back, with portfolio with 42 coloured plates and maps, in cloth box. XIII,282 pp. € 3.450,00

Privately printed for presentation to the Roxburghe Club by H.F. Oppenheimer in an edition of 300 copies of which 160 copies are for sale. 40 copies bound in quarter morocco with an extra set of the plates (like our copy). The present edition includes a general introduction, the full text of the *Itinerario* of William Phillips's English translation of 1598, a translation of the Latin poems on the plates and the Latin texts of the *Icones et Habitus Indorum*, and a second introduction to the plates at the end. A superb edition of the *Itinerario*, one of the classic texts in the history of European expansion in the sixteenth century. - Publications by *The Roxburghe Club* are very rare on the market.

107 **LITTLE, Archibald.** Intimate China. The Chinese as I have seen them. London, Hutchinson, 1899.
Original red pictorial cloth gilt, top edge gilt (sl. soiled). With 120 photographic illustrations. XV,615 pp. € 95,00

Account of Mrs. Little stay in China, specifically Shanghai. - (Some foxing).

108 **LIVINGSTONE, W.P.** Mary Slessor of Calabar. (Nigeria). Pioneer missionary. 6th edition. London, Hodder and Stoughton, 1916.
Cloth (sl. dam.). With frontispiece portrait, 2 maps, and illustrations on 9 plates. X,(2),347 pp. € 50,00

109 **LORENTZ, Hendrik Albertus.** Eenige maanden onder de Papoea's. Leiden, E.J. Brill, 1905.
Original decorated cloth. With folding map and many photographic plates and illustrations. VIII, 310 pp. € 125,00

First edition. - Hendrikus Albertus Lorentz (1871-1944), son of a tobacco grower in East Java, developed an interest in the exploration of Dutch New Guinea, and he soon took part in three successive expeditions to the region. His first experience of an expedition was as a member of the 1903 Wichman Expedition to North New Guinea, followed by two expeditions led by Lorentz, the South New Guinea scientific expedition between 1907 and 1910.

110 **LOSSIUS, C.F.** Gumal et Lina, ou les enfans Africains, histoire religieuse, a l'usage de la jeunesse; imitée de l'Allemand par J.L.A. Dumas. Nouvelle édition revue et augmentée. Paris, Treuttel et Würtz, 1818.
3 volumes. Sm.8vo. Contemporary half calf, with red and green morocco labels to spines. With 3 engraved frontispieces depicting Europeans conversing with natives. VI,312; 320; 291,(3) pp. € 175,00

Very popular juvenile, first published in German, by Lossius (1735-1817). - A fine set.

111 **LUDMILLA.** Visitatieris der eerwaarde Moeder Ludmilla, generale overste der Zusters Franciscanessen van Heithuizen naar Indië. Nijmegen, L.C.G. Malmberg, 1902.
Original pictorial wrappers. 147 pp. € 75,00

Voyage of a Franciscan sister (prioress) to the Dutch East Indies. - Rare.
Not in Cat. KITLV.

112 **LUYN, Dirk Govert van.** De Palmentuin. (1951). Original etching, signed by the artist. ca. 38,5 x 26,5 cm € 125,00

Fine etching depicting the Palmentuin in Paramaribo by 'Dick' van Luyn (1896-1981).
Scheen I, p.733; Jacobs II, p.70.

113 **LYNCH, W(illiam) F(rancis)**. Narrative of the United States' expedition to the river Jordan and the Dead Sea. Philadelphia, Lea and Blanchard, 1849. Original embossed cloth gilt (rebacked). With 2 folding maps and 28 line-engravings. XX,508 pp. € 225,00

First edition. - The official report was not published until 1852. Lynch carried out the first succesful navigation of the Dead Sea, travelling down the Jordan from the Sea of Galilee to the Dead Sea in 1848. Half the party travelled overland, the other half navigated the river. The boats had to be carried overland by camels from Acre to the Sea of Galilee. Ephesus, Smyrna and Constantinople were also visited. - (Stained through-out).

Blackmer Collection 1043; Rohricht p.432; Tobler p.176.

114 **LYST VAN DE HOLLANDSE, HAMBURGER EN BREMER GROENLANDS-VAARDERS, ANNO 1770. UITGEVAAREN. - LYST VAN DE HOLLANDSE EN HAMBURGER, STRAAT DAVIDS-VAARDERS, ANNO 1770. UITGEVAAREN.** Amsterdam, Jacob Michiel Brouwer, (1771). 2 volumes in 1. Sm.8vo. Modern half cloth. With identical large woodcut depicting a whaling scene on both title-pages. 24; 8 pp. € 1.275,00

Lists of home ports in Holland and Germany, directors, captains, and names of ships active whith whaling in Greenland and Strait Davis. The results of the catches and the dates of return not filled in. - A very fine copy; rare.

Cf. Sabin 42885; Jenkins p.121; Honig sale 317.

115 **MAATSCHAPPIJ TER BEVORDERING VAN HET NATUURKUNDIG ONDERZOEK DER NEDERLANDSCHE KOLONIËN.** Bulletin no. 6-24, 26-47. 1891-1903. 39 issues of the series. Contemporary half cloth. With maps. € 225,00

The Society for the Benefit of the Natural Science in the Dutch Colonies, founded in 1890 by Melchior Treub (1851-1910), also known as the Treub Society. The official bulletins of the Society contain information on several expeditions: Borneo by J. Büttikofer, G.A.F. Molengraaff, H. Hallier and A.W. Nieuwenhuis; Siboga expedition by Max Weber, Suriname by F.A.F.C. Went, New Guinea by H.E. van Asbeck, A. Wichmann, and G.A.J. van der Sande.

116 **MACEDO, Joaquim Manoel de.** Notions on the chorography of Brazil. Translated by H. Le Sage. Lpzg., Brockhaus, 1873. Contemporary half calf, spine gilt (original wrappers preserved). 576 pp. € 145,00

Written at the request of the Brazilian government for publicity purpose on the occasion of the International Fair in Vienna in 1873.

Borba de Moraes II, p.504.

117 **MACKENZIE, George Steuart.** Travels in the island of Iceland, during the summer of the year 1810. 2nd edition. Edinburgh, Archibald Constable, a.o., 1812 4to. Contemporary calf, sides pannelled in gilt and blind, spine richly gilt in compartments, inner dentelles. With 3 engraved maps (1 folding, tear repaired), 4 folding tables, 6 engraved plates (1 folding depicting Reykjavik and 1 with music), 8 hand-coloured aquatints, and 15 engravings in the text. XV,491 pp. € 1.750,00

With armorial bookplate of Leigh. - First edition was published in 1811, the second edition was slightly revised and a short account of the Revolution of 1809 was added to the Appendix. Sir Mackenzie (1780-1848) was accompanied by Henry Holland and Richard Bright. *Travels in the island of Iceland* is the joint production of the three travellers. To this work Mackenzie contributed the narrative of the voyage and the travels, and the chapters on the mineralogy, rural economy, and commerce of the island. Although the scientific portions of the book have long been superseded, it contains much information of permanent interest on the social and economic condition of Iceland (*DNB*). There is considerable information concerning the zoology, botany and mineralogy of Iceland, as well as appendices on literature, commerce, diseases, music, etc. The fine hand-coloured aquatints of scenery and costume and other plates are based on original sketches by the three travellers. - Some minor foxing to some uncoloured plates, otherwise a beautiful copy with fine coloured plates.

Abbey, Travel, 160; Tooley, Coloured Plates, 313; Prideaux p.232 'of permanent value'; Thomson, The Exotic and the Beautiful II, p.39. - See illustration.



Item 117

118 **MAHAFFY, J.P.** Rambles and studies in Greece. Philadelphia, J.C. Winston Co., (1892).

Original decorated cloth gilt, top edge gilt. With frontispiece, folding coloured map and 29 photographic plates. XVIII,535 pp. € 80,00

119 **MAINE, Henry Sumner.** Village-cumunities in the East and West. Six lectures delivered at Oxford. London, John Murray, 1871. Contemporary half morocco. IX,226 pp. - *Mainly on India.* € 125,00

120 **MALCOLM, John.** The life of Robert, Lord Clive: collected from the family papers communicated by the Earl of Powis. London, John Murray, 1836. 3 volumes. Contemporary half green morocco (dam.). With portrait, and folding map of India. XII,430; VI,381,(1); IV,416 pp. € 145,00

Mainly dealing with Colonel Clive's Indian period.

121 **MALTE-BRUN, (Conrad).** Annales des voyages de la géographie et de l'histoire; ou collection des voyages nouveaux les plus estimés, traduits de toutes les langues Européennes. Tome I-II (les cahiers I-VI). Paris, F. Buisson, 1808. 2 volumes in 1. Contemporary half calf (rubbed). With engraved plate and portrait, folding handcoloured view of Moscow, folding map coloured in outline and 3 folding plates (2 of Madagascar). 416; 406 pp. € 175,00

The first two volumes of this important series containing i.a.: Voyage de Pétersbourg à Moscou, fait en 1805; Notice sur le Pohon Upas ou Arbre à poison, extrait d'un voyage inédit dans l'intérieur de l'île de Java, par L.A. Deschamps; Tableau de l'état actuel du Pérou, tiré du Mercurio Peruviano; Voyage à Madagascar, en 1802, 1803 par M. Fressange.
Sabin 44156.

122 **MALTE-BRUN, (Conrad).** Tafereel van het koningrijk Saksen. Leyden, L. Herdingh en Zoon, 1815. Contemporary half calf (dam.). IV,112 pp. - Description of Saxony, Germany. - *Not in Tiele.* € 80,00

123 **MARRIOTT, James.** The case of the Dutch ships considered. 4th edition. London, T. Harrison and S. Brooke, 1778. Half red morocco, spine gilt, top edge gilt (binding by Sangorski & Sutcliffe). (4),137 pp. € 650,00

Legal arguments and precedents in favor of England detaining neutral ships and confiscating neutral property in the course of hostilities with France. The work was originally published in 1759 and referred to points of international law during the Seven Years' War (1756-1763). The war between France and Great Britain for dominance in North America and Asia. Great Britain emerged as the most powerful colonial power in the world. Obviously in 1778 the topic was still pertinent, and Marriot's treatise was reprinted. 'A contention that the Dutch had forfeited claims to neutrality by trading with French colonies and by allowing Dutch territory to be used by France in its war against Great Britain' (*James Ford Bell Library p.380*). - A very fine copy.
Sabin 44687.

124 **MAURIK, Justus van.** Indrukken van een 'Tòtòk'. Indische typen en schetsen. 2e druk. Amsterdam, Van Holkema & Warendorf, 1898. 8vo. Original pictorial cloth (extremities of spine sl. dam.). With ca. 200 illustrations after Johan Braakensiek and W.O.J. Nieuwenkamp. VIII,487 pp. € 145,00

First published in 1897. - In his book *Impressions of a newcomer* it was obvious Van Maurik had appropriated all the Indies prejudices during his brief stay there: the imperfect speech of Eurasians amused him, and he portrayed the native Indonesians as a childlike people. He repeated all the club and barroom stories and larded them with his own banal humor. .. No wonder then that Justus van Maurik's trip had been a great succes about which people talked for years (*Nieuwenhuys, Mirror of the Indies, p.135*).
Buur, Persoonlijke documenten, 459; Cat. KITLV p.259.

125 **MAURY, M.F.** Instructions nautiques destinées a accompagner les cartes de vents et de courants. Traduites par Ed. Vanechout. Paris, Firmin Didot Frères, 1859. Folio. Original half cloth. With 22 folding maps and plates. XXXII,496 pp. € 125,00

Explanations and sailing directions to accompany the wind and current charts.
Cf. Cat. NHSM II, p.717.

126 **MAX O'RELL. (BLOUET, Leon Paul).** John Bull & Co. The great colonial branches of the firm: Canada, Australia, New Zealand and South Africa. 20th thousand. London, Frederick Warne & Co., 1894. Original pictorial cloth (sl. faded). With many illustrations. XX,322 pp. € 55,00

'A witty and humorous, but caustically written account of the principal British colonies' (*Mendelssohn I, p.141*).
Ferguson 7154; NZNB B1050.

127 **(MIDDELGEEST, Simon van).** Tweede noot-wendiger discours ofte vertooch aan alle lant-lievende/ van de participanten der Oost-Indische Compagnie/ tegens bewinthebbers. (Door YMANT ADAMS). In't jaar een-en-twintich, der onghedane rekeninge. (No pl., 1622). 4to. Modern wrappers. (96) pp. € 495,00

Vehement pamphlet against the directors of the Dutch East India Company; also relating to the Dutch West India Company. - Small spots from inkstains at the end, slightly affecting a few words, otherwise fine.
Landwehr, VOC, 887; Knuttel 3350; Asher 78; Muller, America, 444; European Americana II, p.211.

128 **MITCHELL, Donald G.** American lands and letters. Leather-stocking to Poe's 'Raven'. New York., Charles Scribner's Sons, 1899.
Original decorated cloth, top edge gilt. With numerous illustrations and portraits.
XXIV,412 pp. € 60,00

'This record begins with times when the wrathy independence of General Jackson made itself heard in Congressional corridors and when young ears were listening eagerly for new foot-falls of the brave 'Leather-Stocking' in the paths of American woods; and it closes with the lugubrious and memorable notes of the *Raven* of Poe' (*Preface*).

129 **MONTGOMERY, James.** The West Indies, and other poems. 4th edition. London, Longman, Hurst, Rees, Orme, and Brown, 1814.
Sm.8vo. Contemporary half morocco, spine gilt (corner front board sl. damaged).
(6),II,160 pp. € 375,00

Written to commemorate the abolition of the slave trade. The title piece sketches the history of the islands, the misery of the blacks, the work of the missionaries and abolitionists, and the ending of the traffic which was to mark the beginning of an era of general better feeling, understanding and happiness for all. Originally published with works of James Grahame and E. Benger under the collective title, Poems on the abolition of the slave trade (*Ragatz p.530*). - (Two blank margins cut away).
Hogg 4301; Work p.309; Sabin 50146.

130 **MOORE, W.V.** Indian wars of the United States, from the discovery to the present time, with accounts of the origin, manners, superstitions, etc. of the aborigines. Philadelphia, J.B. Smith & Co, (ca. 1850).
Original embossed cloth gilt (sl. faded; hinges rep.). With hand-coloured frontispiece and title-page, 6 hand-coloured wood-engravings, 84 wood-engravings and several letter-illuminations. 328 pp. € 395,00

John Frost is the real name of the author. 'This is the first work of its prolific author, if such a term can be applied to a notorious pilferer' (*Sabin 26039*). - (Foxed; last leaf rep.).

131 **MORIS, Henri.** Journal de bord du *Bailli de Suffren* dans l'Inde 1781-1784. Avec préface par Jurien de la Gravière. Paris, Challamel et Cie, 1888.
Original printed wrappers (sl. dam.). X,349 pp. - (Marginal stains at the beginning).
€ 95,00

132 **MOSQUERA, T.C. de.** Schets van de natuur- en staatkundige aardrijksbeschrijving van Nieuw Grenada. Uit het Engelsch vertaald onder toezigt van A. Goldberg. Amsterdam, A. Zweesaardt en Zoon, 1856.
Wrappers. With folding map. 91 pp. € 175,00

Sketch of the physical and political geography of New Grenada.

Sabin 51075; Muller, America, p.336.

133 **MURAT, Achilles.** Brieven over de zeden en staatkunde der Vereenigde Staten van Noord-Amerika. Uit het Fransch. Zalt-Bommel, J. Noman en Zoon, 1834.

2 volumes. Contemporary half cloth (rebound). With 2 engraved title-pages with nice illustration after H.P. Oosterhuis by W. van Senus. XVI,173; 177 pp. € 195,00

First Dutch edition. - Praises American institutions, even slavery, but is critical of the wide-spread religious hypocrisy. - (Sl. stained).

Muller, America, p.111; Sabin 51411; Howes 899; not in Tiele or Cat. NHSM.

134 **NAAM-BOEK DER HOGE INDISCHE REGEERING TE BATAVIA EN DAAR BUITEN.** Mitsgaders van de ambtenaren en bedienden, zoo als dezelve in weezen waaren op den laatsten December 1804. Als mede van de gouverneurs, directeurs, commandeurs en verdere opperhoofden en mindere bedienden by de respective Comptoiren in Indië. Benevens de lysten van de personen die gerepatrieerd, of naar de Buiten Comptoiren vertrokken, of overleden zyn.

Amsterdam, J. van Gulik, 1805.

Sm.8vo. Original green overlapping vellum. 173, (5) pp. € 475,00

Series of annual who's who books. The oldest known copy is dated 1751. The series continues up to the early years of the nineteenth century. Although published by several booksellers the text of the title page was hardly changed. - A mint copy.

Landwehr, VOC, 1499.

135 **NANSEN, Fridtjof.** Durch den Kaukasus zur Wolga. (Aus dem Norwegischen von Th. Geiger). Leipzig, F.A. Brockhaus, 1930.

Original decorated cloth (sl. soiled). With 4 maps and 42 photographic illustrations.

184 pp. € 95,00

First German edition. - Trip through the Caucasus and Armenia, made in 1925.

136 **NEDERLANDSCHE REIZEN,** tot bevordering van den koophandel, na de meest afgelegene gewesten des aardkloots. Doormengd met vreemde lotgevallen, en menigvuldige gevaaren, die de Nederlandsche reizigers hebben doorgestaan.

Amsterdam, Harlingen, Petrus Conradi & V. van der Plaats, 1784-1787.

14 volumes. Original boards. With 64 engraved plates (including 2 maps), many folding. € 3.500,00

Collection of Dutch voyages. The introduction contains a short history of the Dutch East India Company. Volumes 1-3 contain accounts of the voyages to the East before founding of the VOC (Willem Barentsz, Houtman, Van Neck & Warwyk, Van Noort, Jacob Heemskerck, Spilbergen, etc.). Volumes 4-13 contain accounts of VOC voyages (Warwyck, Van der Haghen, Matelief, Van Caerden, Verhoeven, Van den Broeck,

Spilbergen, Bontekoe, Tasman, Schouten, De Graaf, Hamel, Roggeveen, etc.). In the last volume several voyages to the West Indies are recounted (Piet Hein, Jol, Johan Maurits, Nieuhof, Reining, Van Berkel, etc.). - Very rare complete set in fine condition.

Landwehr, VOC, 272; Tiele 909; not in Cat. NHSM. - See illustration.



Item 136

137 **NICHOLLS, John.** Recollections and reflections, personal and political, as connected with public affairs, during the reign of George III. London, James Ridgway, 1820.

Contemporary half calf, spine gilt. VIII,408 pp.

€ 125,00

Recollections of a member of the House of Commons: on the slave trade - on the consequences likely to result from the establishment of the United States of America - on the British possessions in India. - etc. A second volume was published in 1822.

Sabin 55186.

138 **NOROIT, Michel.** De Marseille à Toulon par les Antipodes. Paris, 1933. Half morocco (sl. rubbed; original wrappers preserved). With many photographic plates. 179 pp.

€ 65,00

One of 400 copies printed on Vélin Bibliophile. - From the French Antilles to the Pacific Islands, Australia and Asia.

139 **OEHLENSCHLÄGER, A.** Brieven naar huis geschreven op eene reis door Deutschland en Frankrijk, in de jaren 1816 en 1817. Uit het Deensch naar de Hoogduitsche vertaling. Haarlem, Wed. A. Loosjes Pz., 1822.
2 volumes in 1. Contemporary half calf (rubbed). With 2 nice engraved title-vignettes by D. Veelwaard. IV,282; 271 pp. € 150,00

First Dutch edition. - Letters written home during a journey through Germany and France in 1816-1817. - (Some foxing). - *Not in Tiele*.

140 **(OERTEL, Friedrich Wilhelm von).** Simon, de Braziliaansche negerslaaf. Door W.O. von Horn. Amsterdam, J.D. Sybrandi, (1865).
Sm.8vo. Original embossed cloth gilt, spine lettered in gilt. With 3 coloured lithographs by v. Emrik & Binger. (4),124 pp. € 110,00

Juvenile: Simon, the Brazillian negros slave. Translated from the German.

141 **OVERBEKE, Aernout van.** De rymwercken. 9e druk. Op nieuws van veele fauten gezuivert. Amsterdam, Jan ten Hoorn, 1709.
Sm.8vo. Contemporary vellum. With engraved portrait of the author by H. Cause and several woodcut tailpieces. (14), 272,47 pp. € 525,00

Including: Geestige en vermaekelijke reysbeschryving .. naer Oostindien uytgevaren voor Raed van Justitie, in den jare 1668. Aernout van Overbeke (1632-1674) was a wag. His *Verses*, which later on came to include his travelogue, were reprinted numerous times. The tenth edition appeared in 1719. His travel account is not based on a diary, as most of them are, but written in the epistolary style instead. Van Overbeke's 'letters' are helter-skelter, they allude to memories, contain allusions and double-entendres, they are larded with Latin quotations, and never stops showing how witty he is (*Nieuwenhuys, Mirror of the Indies, p.19*).
Landwehr, VOC, 1540.

142 **PANCKRIDGE, H.R.** A short history of the Bengal Club (1827-1927).
Calcutta, (M. Mukherjee), 1927.
Original blue cloth with gilt decoration and lettering (sl. soiled). With 4 plates. 64 pp. € 100,00

Published by the Bengal Club. - History of the Bengal Club in Calcutta, with biographical notes of original members, list of presidents, resolution passed February 22, 1827, and original rules of the Club.

143 **PARKINSON, Sydney.** Voyage autour du monde, sur le vaisseau de sa majesté Britannique *L'Endeavour*. Précédé d'un discours en forme d'introduction sur les principaux navigateurs Anglais et Français qui ont précédé *L'Endeavour*: suivi d'un abrégé des deux derniers voyages du capitaine Cook. Ouvrage traduit de l'Anglais par le C. Henri. Paris, Guillaume, an 5-1797.

2 volumes. Later blue cloth, with red morocco title-label to spines. With 6 folding engraved plates. 12,LVI,344; 309 pp. € 875,00

First French edition. - 'This is an account of the first expedition under the command of Captain Cook, 1768-1771. Parkinson was engaged as natural history draughtsman by Sir Joseph Banks, to accompany him and Captain Cook in the *Endeavour* to the South Seas. Parkinson made numerous drawings of botanical and other subjects, including landscapes and portraits of native chiefs. After exploring Tahiti, New Zealand, Australia, and the Great Barrier Reef, the expedition reached Batavia. On leaving for the Cape of Good Hope, Parkinson succumbed to fever and dysentery and was burried at sea' (*Hill p.462*). Parkinson's manuscripts and drawings became a matter of dispute. Banks considered that they were his, while Parkinson' brother Stanfield claimed them under the provisions of his brother's will. When Hawkesworth learned of the impending publication of this work, he obtained an injunction to prevent it appearing until some time after the official account. 'Although physically the most impressive of the unofficial narratives the work's merit lies in its sidelights on incidents during the voyage' (*NZNB*). The book includes important vocabularies of the languages of Batavia, the coast of Malabar, Sumatra, Ceram, Madagascar, and of the negroes on the river Gambia. This is the first work to identify the kangaroo by name, and Parkinson is the first professional artist to set foot on Australian soil. - (Age browned; half-title and title vol. I waterstained).

O'Reilly/Reitman 373; Sabin 58789; Hill 1308/09 (English ed.); NZNB 4466 (English ed.); Du Rietz, Kroepelien, 946; Beddie 715. - See illustration.



144 **PAULIDES, Hendrik.** De Javaansche sawah. (1928). Original lithograph depicting a Javanese sawah. ca. 32,5 x 25 cm. € 275,00

Fine lithograph depicting Javanese people and karbouws ploughing the sawah, made by the Dutch artist Hendrik Paulides (1892-1967). His style can be described as realistic, somewhat stylised, and always decorative and elegant (*Haks & Maris p.206*). This lithograph was published together with the memorial issue of 'De Indische Mercur'. - *Spruit, Indonesian Impressions, p.126*.



Item 145

145 **PERCIVAL, Robert.** An account of the island of Ceylon, containing its history, geography, natural history, with the manners and customs of its various inhabitants; to which is added, the journal of an embassy to the court of Candy. Second edition: With an appendix; containing some particulars of the recent hostilities with the King of Candy. London, printed by and for C. and R. Baldwin, 1805. 4to. Contemporary half calf (hinges weak but holding), spine gilt with red morocco title-label. With engraved frontispiece, engraved folding map by A. Arrowsmith, 3 engraved folding charts (harbors of Trincomalay and Columbo and pearl fishery grounds) and 4 engraved plates. XII,446,(2) pp. € 1.450,00

Second and best edition. - Excellent account of Ceylon to which in this second edition not only an appendix was added but also an index and the plates. - The British suc-

ceeded the Dutch in Ceylon in 1796, Captain Robert Percival arrived with the British forces in 1797 and spent three years in Sri Lanka. He was, as he writes, „induced by curiosity“ because „the accounts hitherto published of this island had been extremely imperfect; as the watchful jealousy of the Dutch both excluded the researches of strangers, and prevented their own people from publishing any observations.. ... He had a pronounced hatred of the cruelty of Dutch rule. In 1800 he joined General Macdowal's embassy to the court of Candy and gives a valuable report of this happening. In his description of pearl fishery he brings to life the extravaganza, the customs and superstitions of the fisherman and the dangers of the deep. Among the plates i.a. a view on the fort of Batacolo, elephant hunting, and the Cinnamon gardens near Columbo. - A fine copy.

Goonetileke 35a (mentions erroneously 4 instead of 3 charts). - See illustration.

146 **PERELAER, (Michel Théophile Hubert)**. De Bonische expeditien. Krijgsgebeurtenissen op Celebes in 1859 en 1860. Volgens officiële bronnen bewerkt. Leiden, Gualth. Kolf, 1872.
2 volumes in 1. Later cloth. With lithographed portrait frontispiece, 5 plates (4 folding, 3 in colours) and 10 maps and plans (9 folding). XVI,359; VIII,376 pp. € 435,00

Account of the military expedition by general Van Swieten against the queen of Bone (South Sulawesi) Basse Kadjoeara in 1859 and 1860. 'Hij was een moedig militair die zich op expedities en als civiel gezaghebber onderscheidde. Hij kreeg dan ook de Militaire Willemsorde en nog een paar eretekenen. Ondanks zijn verbondenheid met het leger is zijn kijk op het militaire leven genuanceerder en onafhankelijker dan die van Van Rees en er waren tijden dat hij op het punt stond 'uit te treden', bekend deze militair die eigenlijk pastoor had willen worden' (*R. Nieuwenhuys, Oost-Indische spiegel, p.197*). - Scarce.

Cat. KITLV p.45; Tiele 855 (note).

147 **PÉRIER, G.D.** Moukanda. Choix de lectures sur le Congo et quelques régions voisines. 2e édition. Bruxelles, J. Lebègue & Cie, 1924.
Contemporary half morocco, spine gilt, original wrappers preserved. With many photographic illustrations. 372 pp. € 75,00

148 **PHILIPPI, Ferdinand.** Geschichte des Freistaats von St. Domingo, (Hayti). Dresden, Hischer, 1826-27.
3 volumes in 2. Sm.8vo. Original boards, with morocco labels to spines. (6),106; (4),148; (4),208 pp. € 295,00

First edition; with armorial bookplate. - An objective account of the slave insurrection and the early days of Haïti. One of the first German books on the subject.
Sabin 62550.

149 **POORTENAAR, Jan Christiaan.** Boeddha-Borobodur. (1926). Original etching/aquatint. ca. 39,5 x 49,5 cm. € 275,00

Fine plate depicting the Buddhist monument Borobudur in Central Java with the large stupa at the center, surrounded by smaller stupas, with in front the statue of Buddha. The Dutch artist Jan Poortenaar (1886-1958) came to Indonesia in 1922. *Haks & Maris p.212 a 'prolific graphic artist'.*

150 **PRESCOTT, William Hickling.** History of the conquest of Peru; with a preliminary view of the civilization of the Incas. New and revised edition, with the author's latest corrections and additions. Edited by John Foster Kirk. London, George Routledge and Sons, (ca. 1874).

2 volumes. Original brown cloth, with gilt coat of arms on front, spines lettered in gilt. With map, facsimile and 2 portraits. XXIX,469; XIII,473 pp. € 135,00

A famous popularisation of one of the great adventure stories, and a celebrated work of literature.

Sabin 65274 (Philadelphia 1874).

151 **(PRUDHOMME, Louis).** Reise nach Guiana und Cayenne, nebst einer Uebersicht der ältern dahin gemachten reisen und neuern Nachrichten von diesem Lande, dessen Bewohnern und den vorigen europäischen Colonien, besonders den französischen. Aus dem Französischen. Frankfurt, Anton Pichler, 1799.

Sm.8vo. Contemporary half vellum, with orange morocco title-label to spine. With folding map of French Guiana, with inset map of the island of Cayenne and plan of the city, and engraved plate. VI,(2),296 pp. € 595,00

First German edition. - The work gives a short historical introduction, a description of the plants and animals of Guiana, the customs of the Indians, the European colonies (of France, Spain, Portugal and the Netherlands) and annotations on the languages of the Indians in the neighbourhood of Cayenne. - With fine map. - (Lacks first free endpaper). - A nice copy.

Cf. Cat. Suriname-Catalogus UB Amsterdam 5381; Sabin 66412; The James Ford Bell Library P545; Leclerc 1210; Chadenet 671;

152 **RAFFLES, Thomas Stamford.** The history of Java. London, Black, Parbury, and Allen, and John Murray, 1817.

2 volumes. 4to. Later half calf, spines richly gilt with red morocco labels. With 2 maps (one large folding of Java), 10 hand-coloured plates and 53 etched or aquatint plates, and some engraved vignettes. XLVIII,479; VIII,288,(3),CCLX pp. € 7.250,00

First edition. - Raffles (1781-1826) 'was interested in every aspect of his subject, and devotes whole sections to Javan ethics, literature, poetry, music, and musical instruments, drama, games of skill and methods of hunting, besides the more ordinary matters of interest population, natural history, religion, antiquities, and the military system .. *The history of Java* stands very high in its own class, and the aquatint plates are full of interest' (*Prideaux p.252-253*). 'In terms of the pictorial depiction of Javanese

costume and topography the importance of the History of Java can hardly be exaggerated .. The marriage of a scientifically original text with beautiful illustrations by an accomplished aquatint engraver resulted in a book about Indonesia of outstanding quality; indeed, a masterpiece' (*Bastin-Brommer p.6-7*). The ten coloured aquatints, though unsigned are by William Daniell, illustrate Javanese life and costume, and the Papuan boy who accompanied Raffles to England in 1816. The plate of the Borobudur is one of the first depictions of the monument. 'An influential work valued for the author's firsthand observations on the customs and condition of the Javanese under his administration as Governor-General during the British occupation of the Dutch East Indies (1811-1815)' (*Von Hünersdorff, Kaffee, p.1213*). Raffles' *History of Java*, the source of many basic Western ideas about the area, remains the starting point for studies of the Eastern archipelago. - Three plates in volume II very vaguely water-stained, otherwise a very fine copy.

Bastin-Brommer N 90; Abbey, Travel, 554; Tooley, Coloured Plates, 391; Thomson, The Exotic and the Beautiful, 304.

153 **RAMBAUD, Alfred. (Réd.)**. La France coloniale. Histoire - géographie - commerce. 3me édition. Paris, A. Colin et Cie, 1886.

Original decorated red cloth gilt, g.e. With 12 coloured maps (some double-page).

XXXVIII,714 pp.

€ 125,00

On Algeria, Tunesia, Senegal,, Guinea, Madagascar, Tahiti, Vietnam, Annam, Cambodia, etc. - (Some foxing).

Ashbee p.53; Grandidier 4130.

154 **RAMEL, (Jean Pierre)**. Journal ou temoignage de l' adjudant général Ramel, commandant de la garde du corps legislatif de la Republique française, l'un des déportés à la Guyanne après le 18. Fructidor (4 Septbre (sic) 1797. Sur quelques faits à cette journée, sur le transport, le séjour et l'évasion de quelques uns des déportés. Leipsic, 1799.

Sm.8vo. Contemporary boards. With folding engraved map of French and Dutch Guiana. VIII,271,(4) pp.

€ 475,00

Several editions, with different city names, were published in the same year. - A narrative of exile to the French prison colony Cayenne, in Guiana, that befell victims of the French Revolution; including some account of travel in that colony. Dealing with the events of Ramel, Pichegru, Barthélémy, Barbé-Marbois and others, giving facts relative to the voyage, residence and escape. With fine map.

Cf. Sabin 67627; James Ford Bell Library R 29.

155 **RAVENEAU DE LUSSAN**. Journal du voyage fait a la Mer de Sud, avec les flibustiers de l'Amerique en 1684. & années suivantes. 2e edition (= 3e edition). Paris, la veuve de Jean Bapt. Coignard et Jean Baptiste Coignard fils, 1693.

Sm.8vo. Contemporary calf, spine ribbed and richly gilt with red morocco title-label to spine (spine ends dam., lower part of hinges splitting but firmly holding). With woodcut printer's mark on title-page. (16),448,(1) pp.

€ 1.250,00

Third edition, first published in Paris 1689. - 'A rare and charming book. Raveneau de Lussan, a young Frenchman who wished to see the world, sailed from France for San Domingue in 1679. His indebtedness led him to join the buccaneers in search of his fortune. .. Raveneau spent several months raiding in the West Indies, and several years raiding the Pacific coast between Guatemala and Chile. He details both the romantic and the bleak sides of the buccaneering profession, interwoven with colorful descriptions of the natives of the regions and a clear picture of the Spanish colonies on the Pacific' (*Hill 1423*). - (Final leaves waterstained in outer margin).
Sabin 67985; European Americana 693/142; Leclerc 487; Cox II, p.270: A very famous and entertaining work.

156 **RENGGER, J.R. and M. LONGCHAMPS.** The reign of Doctor Joseph Gaspard Roderick de Francia, in Paraguay; being an account of a six years' residence in that republic, from July, 1819 - to May, 1825. Translated from the French. London, Th. Hurst, 1827.
Later half cloth. XVI,208 pp. € 195,00

First edition. - History of the dictator Francia of Paraguay, by two Swiss doctors. - (Library stamp on title-page). - Rare.
Sabin 69615; Leclerc 1294 (French ed.).

157 **REPORT OF THE GOVERNOR GENERAL (FRANCIS BURTON HARRISON) OF THE PHILIPPINE ISLANDS TO THE SECRETARY OF WAR 1919 (JANUARY 1, 1919, TO DECEMBER 31, 1919).** Washington, Government Printing Office, 1920. Cloth. 216 pp. - (*Annual Reports, War Department*). € 95,00

158 **RICHARDSON, D.N.** A girdle round the earth. Home letters from foreign lands. Chicago, A.C. McClurg, 1888.
Original cloth. XI,449 pp. € 50,00

Mainly about Asia: Japan, China, Indonesia, Ceylon, India, etc.

159 **RIETSTAP, J.B.** Het Westen. De jongste zee- en landreizen door Groot Brittannie, de Nederlanden, Frankrijk, Spanje en Portugal. Leiden, Van den Heuvel & Van Santen, (ca.1865). Contemporary half morocco. With tinted lithographed view of London by P.W.M. Trap. X,670 pp. € 65,00

160 **RILEY, James.** Loss of the American brig *Commerce*, wrecked on the western coast of Africa, in the month of August, 1815, with an account of Tombuctoo, and of the hitherto undiscovered great city of Wassanah. London, John Murray, 1817. 4to. Later half calf, spine lettered in gold. With folding map (mounted on linen). XVI,618 pp. € 845,00

First English edition. - The *Commerce* struck near Cape Bojador on August 28, 1815. The whole crew reached shore but the Arabs forced them back to the wreck. They

repaired the boat and after their second landing near Cape Barba, they were captured and enslaved by Arabs. After many adventures Riley was ransomed by the British consul in Mogadore. This was one of the most popular books of the 19th century in the United States, probably because of interest in the Arab countries developed in the wars with the Barbary States, and because of its interesting reverse view of slavery - Moors were considered Blacks, and in this narrative they were the owners of white Americans. - Good copy.

Huntress 190C; Sabin 71398; Hess & Cogger 5681; Playfair & Brown 514: fairly circumstantial.

161 **ROBERTSON, William.** Geschiedenis van America. Uit het Engelsch vertaald. Amsterdam, Yntema en Tieboel, 1778.
4 volumes. Contemporary half roan (shaved). With folding engraved plate and 3 (of 4) folding engraved maps. € 225,00

First Dutch edition, first published in English in 1777. - 'A popular work which was reprinted several times and translated into many languages. .. Its vivid descriptions and philosophical disquisitions on aboriginal society captivated the literary world, while the outbreak of the American War lent the book pertinent public interest.' (*Cox II, p.150*). A fifth volume was published in 1801 containing a translation of Books IX and X (the history of Virginia and New England).

Cat. NHSM I, p.552 (English ed.); not in Tiele; Muller, America, 1369; Sabin 71999.

162 **ROBIN, (Abbé).** Nieuwe reize door Noord-Amerika, in den jaare 1781. Uit het Fransch. Amsterdam, Allart en Holtrop, 1782.
Original boards (shaved). With large folding engraved map, coloured in outline. VIII,283,(3) pp. € 225,00

First Dutch edition. - Voyage in Norh America made in 1781 with descriptions of Boston, Baltimore, Williamsburg, the conquest of St. Eustatius by the English, etc. 'Relation très estimée qui a traduite en plusieurs langues. On y trouve des renseignements utiles sur la marche des troupes françaises pendant cette année mémorable' (*Leclerc 999*).- (Some marginal stains).

Sabin 72038; Howes 361; Muller, America, p.372; not in Tiele or Cat. NHSM.

163 **ROGERIUS, Abraham.** La porte ouverte, pour parvenir à la connoissance du paganisme caché. Ou la vraye representation de la vie, des moeurs, de la religion, & du service divin des Bramines, qui demeurent sur les costes de Chormandel, & aux pays circonvoisins. .. Traduite en François par .. Thomas La Grue. Amsterdam, Jean Schipper, 1670.

4to. Contemporary speckled vellum, spine ribbed. With engraved title, folding engraved plate showing different incarnations and 5 engraved illustrations (3 full-page). (16),371,(4) pp. € 1.375,00

First French edition. - First published in Dutch *De open-deure, tot het verborgen heydendom* in 1651. 'This is the earliest European account of Hinduism in Southern

India. Rogerius left in 1630 and worked in Palicatta (Coromandel) for ten years. He then went to Batavia where he served the Portuguese Church for five years. He repatriated in 1647 and settled in Gouda where he died in 1649' (*Landwehr, VOC*). This is the first work in Europe to publish the translation of a piece of Sanscrit literature (the Sayings of Bhartrhari, on pp. 291-339). The curious plates depict processions, ceremonies and self-chastisement. This copy belonged to François Pétis de la Croix (1653-1713) with his owner's entry and purchase date August 28, 1697, and his notes and comments in the margins. Pétis de la Croix, son of the king's interpreter for oriental languages was educated to succeed his father. He was an eminent orientalist, spoke arab, turkish and the languages of Persia, Tartar and Ethiopia. He was an attaché to the navy, the Foreign Office and interpreter to the King (*Howgego p.812*). - A fine association copy.

Landwehr, VOC, 652; Tiele 928; Cat. NHSM I, p.251.

164 **ROSA, J. de.** Kaart voorstellende de huizen, publieke gebouwen, citadel, het militaire kampement, Waterlooplein c.a., de vrijmetselaarsloge, logementen enz.; Rijswijk, Noordwijk, Weltevreden, het Koningsplein, Molenvliet c.a., bij Batavia. 's Gravenhage, A. van Hoogenstraten en Zoon, (ca. 1860).

Lithographed map by C.W. Mieling, coloured in outline, with legend (3 marginal small tears; address of publisher crossed-out in contemp. pen). Ca. 57,5 x 70 cm.

€ 950,00

Map representing the houses, public buildings, fortress, the military encampment, Waterloo-Place, the Free Mason's lodge, inns, etc. situated in the different quarters of Ryswyk, Noordwyk, Weltevreden, King's Place, Molenvliet, belonging to Batavia, corrected on the spot and augmented by J. de Rosa, controller of the register of lands in his Majesty the King of Netherland's Service. The new districts of Batavia with the main square Koningsplein, surrounded by spacious houses on large lots, forming a very agreeable residential area. The other spacious square was Waterlooplein in the old city, used as a parade-ground. Until late in the nineteenth century Batavia kept this rather peculiar shape with its two centres at a distance of an hour by coach. In the area in between were some kampongs, country houses, rice fields and a large Chinese cemetery (*Brommer, Batavia, p.11*). - A fine and rare plan.

165 **ROSS, John.** De reizen en lotgevallen van Kapitein John Ross op zijne ontdekkings togten naar de Noordpoolse gewesten. Voor jonge lieden. Uit het Hoogduitsch vertaald. Amsterdam, Ten Brink & de Vries, 1837.

Sm.8vo. Original half cloth (sl. loose), with paper title-label to spine. With lithographed title-page and frontispiece (both waterstained in outer blank margin), folding map, and 5 lithographed plates after J. Steyn. VIII,247 pp.

€ 225,00

With manuscript schoolprize tipped onto first free endpaper: Boxel 1838. - A rare Dutch children's version of Ross' famous second voyage in search of a North-West passage with the *Victory*. Translated from the German language, adapting Ross' diary

and William Light's report of the same voyage into one narrative and incorporating various other accounts of polar voyages. - Nice.

166 **ROUX DE ROCHELLE, M.** Etats-Unis d'Amérique. Paris, Firmin Didot Frères, 1837.

Contemporary half calf (rubbed). With folding map and 96 steel-engravings. 400 pp.
€ 195,00

L'Univers. - Views of Philadelphia, Boston, New York, Washington, etc. - (Foxed). - *Sabin 73516*.

167 **ROY, Pierre Georges.** Les monuments commémoratifs de la province de Québec. Québec, 1923. 2 volumes. Wrappers, uncut. With numerous plates. 357; 360 pp.
€ 125,00

168 **RÛTTE, J(ean) M(arine) C(harles) E(doeard) le.** Moko-Moko. Eene bijdrage tot de land- en volkenkunde van Neêrlandsch Indië. 's Gravenhage, Gebr. Belinfante, 1870.

Original printed wrappers (sl. dam.). With folding table and folding map. 22 pp.
€ 95,00

Moko-moko, or Mocco-mocco, or Mokko-Mokko or Moeka-moeka is a part of the residentie Benkoelen, Sumatra. A place hardly visited by Europeans. - Rare.
Cat. KITLV p.19; Wellan-Helfrich I, A 25.

169 **SACK, Albert von.** Reize naar Surinamen, verblijf aldaar, en terugtocht over Noord-Amerika naar Europa. Uit het Hoogduitsch. Haarlem, Erven François Bohn, 1821.

3 volumes in 1. Contemporary half calf (joints splitting but holding). With 3 identical engraved titles after W.M. Craig by D. Veelwaard (sl. foxed). XII,250; II,264; II,164 pp.
€ 795,00

Account of the author's first and second expedition in a series of letters. He devoted much attention to describing all aspects of plantation life and gives his opinions regarding the slaves and native peoples he encountered. Also presenting a detailed account of the agriculture, climate, natural history, commerce and customs. Before departing for Europe he stopped in Boston, Philadelphia, Washington, Baltimore and Alexandria.

Tiele 953; Cat. NHSM I, p.283; Sabin 74751; Suriname-catalogus UB Amsterdam 5835; Work p.278.

170 **SALM, Abraham.** Java. Na schilderijen en teekeningen van A(braham) Salm. Op steen gebracht door J(ohan) C(onrad) Greive. Amsterdam, Frans Buffa & Zonen, (1865-72).

Large folio. Original printed title-page, printed in red and black, with list of plates on verso and 24 superb chromolithographs, finished by hand, mounted on (later acid-free) cards with small printed title label, original frontcover with gilt lettering and printed wrappers preserved, in modern cloth box. € 39.500,00

Issued in three different states, tinted, coloured, and coloured with hand finishing, the last (as our copy) being the most attractive and rare. This is the first book depicting views from all parts of Java, some are scarcely been depicted before:

1. Het land Tjitrap; Assistent-Residentie Buitenzorg
2. De vulkaan de Smeroe; genomen uit de Residentie Pasoeroean
3. Waterval Singahan; Residentie Rembang
4. De suikerfabriek Pangka; Residentie Tagal
5. Gezicht op het land Tjiliboet; Assistent-Residentie Buitenzorg
6. De kleine Baai Srignonjo, zuidkust van Java; Assistent-Residentie Malang, residentie Pasoeroean
7. Anjer, straat Sunda, Noordkust van Java; Residentie Bantam
8. De vuurspuwende berg Bromo in 1856; residentie Probolinggo
9. Gezicht op de rivier de Solo; Assistent-Residentie Toeban, Residentie Rembang
10. Gezicht op het Kawische Gebergte en op de tabaks-onderneming; Assistent-Residentie Malang
11. Weg van Buitenzorg naar de Vallei van den Salakh; Residentie Buitenzorg
12. De rivier Brantas als bergstroom; Residentie Pasoeroean
13. Landschap in de Bataviasche ommelanden
14. Landschap in het Malangsche; Residentie Pasoeroean
15. Huwelijks-optocht in de Vallei van den Salakh
16. Landschap in de Residentie Bantam
17. Gezicht op het land Kedong Badak en den grooten weg naar Buitenzorg
18. Dorpsfeest in de omstreken van den Ardjoeno; Residentie Soerabaja
19. Landschap bij maneschijn in de omstreken van Sumedang; Preanger regentschappen
20. Woest Landschap; oosthoek van Java
21. De badplaats Wenditt, Assistent-Residentie Malang; Residentie Pasoeroean
22. In het Tengersche Gebergte, oosthoek van Java
23. De groote weg van Buitenzorg' langs het land Tjisaroa over den Mogamendong, naar de Preanger Regentschappen
24. In het Sumedangsche; Preanger Regentschappen

Abraham Salm (1801-1876) established himself first as a merchant in Surabaya, but afterwards became the owner of a tobacco plantation in Malang. He spent a total of twenty-nine years in Indonesia. His paintings were copied by the celebrated painter and lithographer Johan Conrad Greive (1837-1891), at the behest of the publisher

Frans Buffa at Amsterdam, one of the foremost publishers of books with coloured plates. 'Indeed they may be said to represent the highest point in the depiction of Indonesian topography by chromolithographic printing' (*J. Bastin in the introductory essay of the facsimile edition*). - A very fine copy of the most sumptuous colour plate books on Indonesia, in this condition very rare.

Bastin-Brommer N659; *Landwehr, Coloured plates*, 421 'One of Buffa's most beautiful publications'; *Haks & Maris, Lexicon*, 232; *Thomson, The Exotic and the Beautiful*, 305. - See illustration on cover.

171 **SANDERSON, Johan, Hendrick** **TIMBERLY, Johan** **SMITH**. Seer gedenckwaerdige vojagien, door Europa, Asia en America. Nevens een pertinente beschrijvinge van 't Heylige Landt, en voornamelijck van het oudt en nieuw Jerusalem en tempel Salomons. Als oock de schrickelijcke belegeringen .. der selver stadt .. Amsterdam, Jochem van Dyck, 1678.

4to. Contemporary half vellum (extremities of spine sl. dam.). With allegorical engraved title-page and 4 engraved folding plates in the style of Romeyn de Hooghe. (8), 158 pp. € 1.250,00

First Dutch edition. - Johan Sanderson travelled in the Levant in 1584-1602 (including a

of Constantinople); Hendrick Timberley went to Jerusalem in 1600-1601 and Capt. Johan Smith visited Europe and Tartary in 1596-1607. - Printed title-page mounted, otherwise fine. - Scarce.

Tiele 955; *Cat. NHSM I*, p.134; *Sabin* 78871; *Tobler* 112; *not in the Blackmer or Atabey collection*. - See illustration.

172 **SAYOUS, Édouard**. Histoire générale des Hongrois. 2me édition révisée par A.E. Sayous et J. Dolencz. Budapest, Paris, 1900.

8vo. Contemporary half morocco, spine gilt. With 27 plates (some in colours) and 253 illustrations. 563 pp. € 125,00

173 **SCHEBESTA, Paul**. Bei den Urwaldzwerger von Malaya. Leipzig, F.A.

Brockhaus, 1927. Original pictorial cloth. With folding coloured map and 150 photographic illustrations. 278 pp. € 95,00

First edition. - Results of the first expedition of Paul Schebesta (1887-1967) to the pygmies of Malaysia.

174 **SCHETS VAN HET TERREIN EN AANGEVING DER TROEPENBEWEGINGEN VAN DE EXPEDITIENAIRE MAGT OP BALI IN DE MAANDEN SEPTEMBER EN OCTOBER 1868**. Op last van den kapitein bij het 11e Bat. Infrie. J.J.G. Hennequin opgenomen en geteekend door E.H. von Hegadus. Soerabaija, Chs. Kocken, (ca. 1868).

Lithographed map by Gebr. Gimberg & Co, Soerabaija (few tears repaired). Ca. 43 x 59 cm. € 325,00

'Uitgegeven ten voordeele van de achtergelaten kinderen van den op 12e October gesneuvelde 1e Luitenant bij het 14e Bataillon Infanterie J. de Nijs.' - Dutch political interest in the island of Bali began in the 19th century. Several military operations took place. In the final battles in 1906 and 1908 the royal families committed collective suicide (puputan), walking into the guns of the Dutch forces.

175 **SCHILLINGS, C(arl) G(eorg)**. With flashlight and rifle. A record of hunting adventures and of studies in wild life on equatorial East Africa. Translated by Fr. Whyte, with an introduction by H.H. Johnston. London, Hutchinson and Co., 1906. 2 volumes. Original pictorial green cloth, top edge gilt (sl. rubbed). With 302 photographic illustrations by the author. XXVII, VIII, 782 pp. € 195,00

First edition. - 'Consciously or unconsciously, Herr Schillings has followed in the footsteps of Mr. Edward North Buxton, who was the first sportsman of repute having the courage to stand up before a snobbish public and proclaim that the best sport for a man of cultivated mind is the snapshotting with the camera (with or without the telephotographic lens), rather than the pumping of lead into elephants, rhinoceroses, antelopes, zebras, and many other harmless, beautiful, or rare beasts and birds' (Introduction). 'The author was a pioneer in night photography' (*Czech p.143*).

176 **(SCHMID, J.N.Ch.F. von)**. De dankbare Indiaan. Een oorspronkelijk verhaal voor de jeugd. Amsterdam, Ten Brink & De Vries, 1841. Sm.8vo. Later half cloth (original printed frontwrapper mounted). With lithographed title after H.P. Oosterhuis by D.J. Sluyter and 2 lithographed plates. II, 58, (2) pp. € 110,00

Juvenile situated in America: The grateful Indian. An original story for the youth.

177 **SCHOUTEN, Joost**. Sanfärdig beskriffning om konungariket Siam, thess regering/ macht/ religion, seder/ handel och wandel/ sa ock andre tänckvärdige saaker/ aff Holländiske Compagniets, uthi detta Ost-Indianiske Konunga-rijket tillordnade Directeur Jobst Schouten, uthi Holländska Spräket ähr 1636 författat. Wijsingzburg, Johann Kankel, 1675. 4to. Modern boards. 60 pp. € 1.395,00

First Swedish edition, first published in Dutch 1638. - Joost Schouten first visited Siam in 1628 as a special ambassador bearing a gift from the Prince of Orange, Frederick Henry, to King Prasat Thong. He returned to the country in 1633, when the governor-general at Batavia, Hendrick Brouwer, sent him to Ayut'ia to re-establish Specx's factory. Schouten remained in Siam until 1636, during which time he was favourably accepted by the king, established trade with Holland, and aided the king in his campaigns against Patani. He was rewarded by being created a mandarin of the Siamese court. Schouten returned to Siam later in 1636 to present more gifts to the king and to negotiate new trade agreements. It was during this period that he prepared his report on the country, the first detailed study of Siam to be published in

Dutch (*Howgego, Encyclopedia of exploration, p.946*). Printed at the private printing press of Count Per Brahe on the small island of Visingsborg in Sweden. - (Last blank leaf missing; small marginal loss on last leaf; age-browned). - Scarce.
Landwehr, VOC, 572; Tiele 980 (note); Cordier, BI, 719-720; Satow 33.

178 **SHARPE, Samuel.** The early history of Egypt, from the old testament, Herodotus, Manetho, and the hieroglyphical inscriptions. London, Edward Moxon, 1836.
Old half cloth. With 6 plates. VIII,172 pp. - First edition. - *Ibrahim-Hilmy II, p.232.*
€ 145,00

179 **SNOUCK HURGRONJE, Christiaan.** Verspreide geschriften. Bonn, Leipzig, Kurt Schroeder, Leiden, E.J. Brill, 1923-1927.
6 volumes in 7. Original half cloth. € 950,00

Christiaan Snouck Hurgronje (1857-1936) was a famous Dutch scholar of Oriental cultures and languages and Advisor on Native Affairs to the colonial government of the Netherlands East Indies. 'He knew more about Islam than the best-informed Muslim and more about colonial government than the Colonial Office itself, and many an opponent was antagonised or even silenced by his vitriolic criticism'.
With Snouck Hurgronje (1857-1936) a new chapter begins in Dutch Islam scholarship in general and the study of Indonesian Islam in particular. .. In spite of all the criticism, no one intending to seriously study Islam in Indonesia will be able to avoid reading Snouck Hurgronje's work and consulting them again and again' (*Boland-Farjon, Islam in Indonesia, p.16-17*). The collected works is an authorised edition with corrections by the author. It includes all his publications until 1927 with the exception of his largest monographs.

180 **SPEKE, John Hanning.** Les sources du Nil. Journal de voyage. Traduit de l'Anglais, avec autorisation de l'auteur par E.D. Forgues. 3me édition. Paris, Hachette, 1881.
Original printed wrappers (sl. dam.). With 4 folding maps and 78 wood-engravings. 579 pp.
€ 175,00

John Hanning Speke (1827-64), army officer, big game hunter, whose claim to have located the source of the Nile was proved correct after years of dispute. Speke, together with captain Grant, were the first Europeans to cross Equatorial Eastern Africa. His account is one of the cornerstone books of African exploration.
Ibrahim-Hilmy p.255; Czech p.151 (English ed.); Hess & Cogor 417 (English ed.).

181 **SPENCER, Edmund.** Reizen in Circassia en eenige naburige landen, in 1836 gedaan. Uit het Engelsch beknopt vertaald door J. Olivier, Jzn. Amsterdam, Gebroeders Diederichs, 1839.
Original boards (spine rep.). With hand-coloured frontispiece. VIII,282,(6) pp.
€ 495,00

First Dutch edition. - In 1829 the Ottoman Turks were forced to cede Circassia to Russia, at this time the Circassians, who are Moslems, occupied almost the entire area between the main Caucasian range, the Kuban River, and the Black Sea. Edmund Spencer travelled extensively in this area. - Rare.

Cf. Blackmer Collection 1580 and Atabey Collection 1164; Cat. Russica II, 1829; Not in Tiele, Cat. NHSM or Landwehr, Col. Plates.

182 **SPEYK, Jan Carel Josephus van.** - PLEGTSTATIGE LIJKVAART VAN HET STOFFELIJK OVERSCHOT VAN JAN CAREL JOSEPHUS VAN SPEYK .. plaats gehad hebbende te Amsterdam, op vrijdag den 4den mei 1832. (No pl.), G. Portielje, (1832).

Aquatint plate, coloured by hand, after H. Vettewinkel by W.H. Hoogkamer. Ca. 47 x 57,5 cm (incl. margin). € 575,00

View of the funeral procession on the water in Amsterdam of Van Speyk (1802-1831), with on the left side the shipyard, in the middle 's Rijks Magazijn (former storehouse of the Dutch East India Company, now the Maritime Museum) and on the right side the mill and the Kattenburgerbrug. On the foreground the procession of eight sloops surrounded by many other boats and people on the waterside. Van Speyk, Dutch lieutenant in the navy, blew himself up with his gun-boat on the river Schelde on February 5, 1831 to prevent the surrender to the Belgians. His death was considered as an act of heroism. - Fine.

Muller, Historieplaten, 6810.

183 **STEDMAN, John Gabriel.** Narrative, of a five years' expedition, against the revolted negroes of Surinam, in Guiana, on the Wild Coast of South America; from the year 1772, to 1777: elucidating the history of that country, and describing its productions .. with an account of the Indians .. & negroes of Guinea. 2nd edition, corrected. London, J. Johnson, 1806.

2 volumes. 4to. Later half calf (Edmund Lloyd Harley), spines gilt in compartments, with green morocco title labels to spines. With aquatint frontispiece, engraved vignettes on titles, 3 folding maps and 77 aquatint plates (including a large folding view of Paramaribo) by William Blake, Francesco Bartolozzi, a.o. (foxed as usual). XVIII,423,(4); IV,419,(5) pp. € 3.850,00

First published in 1796, it has gone through more than twenty editions in six languages; with armorial bookplate of Anthony Wilkinson. - Captain John Gabriel Stedman, an officer in the Scots Brigade in Holland, volunteered for service against the negroes in Dutch Guiana. While out there he to all intents married the subject of plate 8, Joanna, a Mulatto, and had a son by her, who became a midshipsman in the British Navy, but died young. 'While he did his duty as a soldier .. he does not disguise his sympathy with the rebels .. His description of the cruelties practised on the negroes, and of the moral deterioration resulting to their masters, forms one of the most vivid indictments of slavery that have ever been penned' (*DNB*). Stedman (1744-1797), a keen observer living for more than four years in the colony of Surinam, derives much

of what he reports from first-hand observation, but even his reports of hearsay represent key primary data, in that they disclose rich details about everyday plantation discourse. The text consists of the romance with Joanna and his efforts to gain her freedom, the military campaigns against the rebel slaves, his relations with other soldiers, particularly his commanding officer, Fourgeoud, the description and investigation of exotic flora and fauna, the description of Amerindian and African slave life, and most important, the description and analysis of relations between planters and slaves. The engravings show the habitations of both the natives and the Europeans, local flora and fauna, ships, forts, tools, battle plans, and map of the area. - A first-hand account of an eighteenth-century slave society. - Apart from stains on the plates due to the quality of the paper, a good copy.

Sabin 91075; Abbey, Travel, 719; Cox II, p.285; Suriname-catalogus UB Amsterdam 6452.

184 **STOWE, Harriet Beecher.** A key to Uncle Tom's cabin; presenting the original facts and documents upon which the story is founded. Together with corroborative statements verifying the truth of the work. Boston, J.J. Jewett & Co., 1853.

8vo. Original printed wrappers (spine dam.). 262 pp. - *First edition.* - *Sabin 92412;*

Work p.467.

€ 195,00

185 **STOWE, Harriet Beecher.** Uncle Tom's cabin; or negro life in the slave states of America. 6th edition. London, Clarke, Beeton, and Co., 1852.

Original black morocco (rubbed), spine gilt (top of spine dam.), all edges gilt. With 40 wood-engraved plates. XII,380 pp. € 125,00

Uncle Tom's cabin was written in serial form for *The National Era*, an abolitionist newspaper, in 1851. When it appeared as a two volume work by March 1852, it quickly became a work of tremendous historical significance. Beside the authorized edition published by Thomas Bosworth more than twenty pirated London editions appeared in 1852. The character of Uncle Tom was based in part on the narrative on the life of Josiah Henson, an escaped slave. 'The social impact of *Uncle Tom's cabin* on the United States was greater than that of any book before or since' (*PMM 332*).

Cf Sabin 92491 and Work p.304.

186 **TEMPLE, William.** Aenmerckingen over de Vereenighde Nederlandsche provintien. In't Engels beschreven door Willem Tempel .. Over-geset naer den tweeden druck, door den autheur verbeterd en vermeerdert. Tot London, gedrukt by A.

Maxwel, 1673. Na de copye .. Amsterdam, Jacob Vinckel, (ca. 1673).

4to. Old wrappers. (6),88 pp.

€ 225,00

William Temple (1628-1698), ambassador in The Hague, had friendly relations with Johan de Witt. In 1668 he made the Triple Alliance between England, the Netherlands and Sweden within four days. He also arranged the marriage between England's Princess Mary and the Netherlands' Prince Willem III. His Dutch sympathies found clear expression in his masterful *Observation*, first published in 1672.

Knuttel 11008 (other edition).

187 **THEAKSTONE, J.** Victorian & Edwardian women travellers. A bibliography of books published in English. Mansfield Centre, 2006. 8vo. Cloth. XXI,315 pp. € 135,00

188 **THOMAS, Robert (Bailey).** The farmer's almanack .. 1843 .. fitted to the city of Boston, but will answer for the adjoining states.. Boston, Jenks & Palmer, (1842).
With woodcuts. 48 pp. € 60,00

Started in 1792. - (Margins frayed). - *Sabin 95447.*

189 **TROMP & DE RUYTER. EIGENTLICHER SEE-ABRISS/ DER AM 7.8. BRACHMONATS UND 28.29 MAY ZWISCHEN DENEN ENGLISCH-FRANZÖSISCHEN UND HOLLÄNDISCHEN FLOTTEN ZWEYMAL HEFFTIG-FÜRGEANGENEN HAUBT-SCHLACHT. 1673.** (No pl., 1673).

Broadside, with on top an engraving of the seabattle between the Dutch, English and French fleet, with 5 medallion-portraits depicting the English and French kings, Prince Robert and De Ruyter and Tromp, with below printed text in two columns, within a woodcut decoration border. Ca. 38,5 x 29,5 cm. € 1.450,00

There were three Anglo-Dutch wars between The Netherlands and England, both great maritime nations in the seventeenth century. We offer one of the accounts of the third Anglo-Dutch War (1672-1674). During the four main battles De Ruyter proved his skills as a master seaman, saving the Dutch Republic from an invasion from the sea by the French and English and breaking attempts at blockade. In 1674 the British signed the Treaty of Westminster with the Dutch. - Rare.

Not in Muller, Historieplaten. – See illustration.

190 **(TUCKER, Sarah).** Abbeekoeta; of: de dageraad tusschen de keerkringen: eene schets van het ontstaan en den vooruitgang der zending in Yorriba. Uit het Engelsch .. vertaald en bijgewerkt door T.M. Looman. Amsterdam, H. Höveker, 1860.
Sm.8vo. Original embossed cloth with gilt lettering. With 2 coloured lithographed plates, 3 (not 4 as erroneously mentioned on the title-page) folding maps and 8 wood-engravings. VIII,330,(5) pp. € 145,00

Much improved Dutch edition, first published in English in 1853: *Abbeokuta, or sunrise within the tropics: an outline of the origin and progress of the Yoruba mission.*

Description of Yoruba on the West African coast.

Cf. Abbey, Travel, 287 (English ed.) and Gay 2799 (French ed.); Hess and Coger 7187 (English ed.); not in Tiele.

191 **TURNBULL, John.** Reizen in den Stillen Oceaan, in de jaren 1800, 1801, 1802, 1803 en 1804. Uit het Engelsch. Dordrecht, A. Blussé & Zoon, 1810-1814.
3 volumes in 1. Contemporary half calf. VIII,154; VI,310; VIII,430 pp. € 495,00

First Dutch edition, first English edition London 1805. - 'Turnbull and his partner, John Buyers, purchased and fitted out the *Margaret*, which sailed from Portsmouth in

May 1800 with Turnbull as master and Buyers its supercargo. The vessel called at Madeira and Rio de Janeiro, and arrived at Sydney via the Cape of Good Hope .. Turnbull spent the next three years wandering the Pacific in search of trading prospects. After calling at Norfolk Island, New Zealand and the Fiji group, he and Buyers made a stay in the Society Islands, where Turnbull set up business curing hogs with salt obtained from Hawaii. He is credited with discovering three islands in the Tuamotus .. He published his *Voyage round the world*, which for the first time stimulated interest among English merchants in the commercial advantages of trade with Australia and the Pacific Islands' (*Howgego II, p.600*). - (Blank margin first leaves sl. dam.; occasionally stained). - Scarce.

Muller, America, 3431; not in Tiele or Cat. NHSM; cf. Borba de Moraes II, p.871; Mendelssohn II, p.530; Forbes 367; Ferguson 421 and Hill 1725



Item 171



Item 189



Item 196

192 **UHDEN, H.F.** Het leven van William Wilberforce, den bevrijder der slaven, in deszelfs godsdienstige ontwikkeling voorgesteld. Met eene voorrede van August Neander. Uit het Duitsch. Groningen, W. Zuidema, 1840.
Original boards (sl. dam.). Title printed in red and black. XVI,404,(1) pp. € 195,00

William Wilberforce (1759-1833) had fought almost single-handed since 1787 for the abolition of the slave trade. The successful conclusion followed one month after his death in 1833: the Emancipation Bill, by which all slaves were freed and slavery abolished in all the dominions of the British Crown.

193 **VERKERK PISTORIUS, A.W.P.** Ceylon. Indische volksbelangen. 's Gravenhage, Martinus Nijhoff, 1874.
Original printed wrappers. 272 pp. € 95,00

With appendix in English: Report of the Services Tenure Commissioner, in Ceylon, for 1870; The road ordinance, 1861, and the branch road's ordinance.
Goonetileke 5773.

194 **DE VERWOESTING DER STAD JEDDO. VEROORZAAKT DOOR EENE AARDBEVING.** Leeuwarden, P. Hoven, (1855).
Sm.8vo. 4 pp. € 275,00

Rare news-brochure about the earthquake in Edo (Tokyo) with the latest news about the destruction of the city.

195 **VOLLMER, J.E., E.J. KEALL and E. NAGAI-BERTHRONG.** Silkroads - China ships. Toronto, (1983). 4to. Wrappers. With numerous illustrations (many in colours). XVI,240 pp. € 45,00

In the history of trade, few words are more evocative of mystery and opulence than Silk Roads (Seidenstrassen), the name coined by Baron Ferdinand von Richthofen in the 19th century for the ancient routes that linked Asia and the West (*Introduction*).

196 **VRIES, Simon de.** Wonderen soo aen als in, en wonder-gevallen soo op als ontrent de zeeën, rivieren, meiren, poelen en fonteynen: historischer; ondersoekender, en redenvoorstellender wijs verhandeld. Amsterdam, Jan ten Hoorn, 1687. 4to. Contemporary blind tooled vellum (top of spine and front cover sl. damaged). With etched allegorical title-page by Jan Luijken (skilfully remargined with loss of one word (Boeck-verkoper) of last line). (16),688,(56) pp. € 1.100,00

Probably first edition, an Amsterdam, 1667 edition, cited by Bierens de Haan, appears to be a ghost. -Includes numerous references to natural history of Europe, North and South America, and Africa, also including piracy and shipwrecks. - Except some minor stains on first lvs, a fine large paper copy. - Rare.

Van Eeghen & Van der Kellen 134; Bierens de Haan 5206 note; Cat. NHSM II, p.716; European Americana IV, 687/145; SAB IV, p.699. – See illustration.

197 **WALLACE, D(onald) Mackenzie.** Russia. 6th edition. London, Cassell Petter & Galpin, 1877.

2 volumes. Original decorated cloth (spines soiled). With 2 folding coloured maps.

XIV,466; VIII,472 pp. € 125,00

Wallace learned Russian and spent five years in Russia, from 1870-1875. 'His work is a classic treatment that examines every aspect of European Russia, with special emphasis on the rural scene' (*Nerhood 302*).

198 **(WARBURTON, George Drought).** The conquest of Canada. London, R. Bentley, 1849.

2 volumes. Contemporary half calf, spines gilt. With 2 engraved frontispieces.

XXXI,(1),432; (4),508 pp. € 150,00

First edition; with 2 errata slips. - Major Warburton was in Canada from 1844 until 1846. His narrative is an important work about the English and French in Canada. *Sabin 101274; TPL 8039.*

199 **WATSON, John Fanning.** Annals of Philadelphia, and Pennsylvania, in the olden time; being a collection of memoirs, anecdotes, and incidents of the city and its inhabitants, and of the earliest settlements of the inland part of Pennsylvania.

Enlarged with many revisions and additions by W.P. Hazard. Philadelphia, E.S. Stuart, 1887.

3 volumes. Original cloth, spines gilt (spines discoloured). With numerous plates and illustrations. XVI,609; VII,633,(7); 524 pp. € 345,00

With armorial bookplate. - (With occasional annotations in the margins).

Sabin 102140; Howes W 169.

200 **WEBSTER, W(illiam) H(enry) B(aley).** Narrative of a voyage to the Southern Atlantic Ocean, in the years 1828, 29, 30, performed in H.M. sloop *Chanticleer*, under the command of the late captain Henry Foster by order of the Lords Commissioners of the Admiralty. London, Richad Bentley, 1834.

2 volumes. Contemporary half calf (rubbed), with 2 (of 4) morocco labels to spines.

With engraved map of the track of the *Canticleer* and folding map of the Isthmus of Darien, and 5 aquatint plates (foxing). XII,399; VIII,398 pp. € 595,00

First edition. - The voyage, commissioned by the Admiralty for scientific purposes, started in Spithead and with stops at the Canary Islands, Cape Verde Islands, Rio de Janeiro, Montevideo, the Falklands, Staten Island, cape of Good Hope, St. Helena, Ascension, Para, Trinidad, Porto Belo and St. Michaels. 'The captain, Foster, was drowned in a canoe at the end of the voyage' (*Borba de Moraes II, p.937*). The plates

depict Teneriffe, Port Cook Staten Island, Deception Island, St. Martin's Cove near Cape Horn and Ascension.

Abbey, Travel, 11; NMMC I, 341; Sabin 102429; Mendelssohn II, p.596.

201 **DE BLOEDIGE WEEK**, bevattende een volledig verslag van al de gewelddadigheden, gepleegd op leven en eigendom, binnen de stad New York, naauwkeurig uit echte bronnen verzameld door oog-getuigen. Uit het Engelsch vertaald, naar de tweede uitgave. Zierikzee, P. de Looze, 1864.

Half cloth, original printed wrappers preserved. (4),36 pp. € 80,00

Ample account of the riots which took place in New York July 13-15, 1863, arising from the drawing of lots for the military service of the United States.

202 **WEULE, Karl**. Negerleben in Ostafrika. Ergebnisse einer ethnologischen Forschungsreise. 2. Auflage. Leipzig., F.A. Brockhaus, 1909.

Original pictorial cloth. With folding map coloured in outline, 4 coloured plates and 191 photographic illustrations and plates. XII,524 pp. € 225,00

First published in 1908. - Ample description of the little known south part of Tanzania, Makonde Plateau; profusely illustrated.

Kainbacher p.450.

203 **WILDE, Harman de**. Krijgsverrichtingen van de Veld Overste Herman de Wilde. Manuscript. Old wrappers. (21) pp. € 150,00

Material for the biography of the Dutch East India (VOC) servant Harman de Wilde (1649-1707), Raad Ordinaris van India en Veld-Overste. Written in two different 18th/19th century handwritings. Different sources are used: Dagregister gehouden ten castele Batavia, Historische beschryving der reizen, and Gerlach, Fastes militaires des Indes-Orientales. Including a description of his funeral procession and those present at the Hollands-kerkhof, in Batavia.

204 **WILKES, Charles**. Narrative of the United States exploring expedition, during the years 1838, 1839, 1840, 1841, 1842. Philadelphia, Lea and Blanchard, 1845.

5 volumes. Contemporary blind-stamped calf, with gilt decoration on front, spines richly gilt with 2 green morocco labels to each spine. With 10 folding maps, 65 steel-engravings and numerous wood-engravings. € 1.595,00

Full text of the narrative of the first American scientific expedition, complete with all the maps and plates; no atlas belongs to this edition. The official issue, of which 100 copies were printed, issued also in 1845. The expedition visited and explored the coast of South America, over 200 Pacific islands, Australia and New Zealand (1839-40), the Hawaiian Islands (1840-41), the northwest coast of America and California (1841) and the South Pacific again in 1841. In 1842 he visited South Africa. Wilkes did find icecovered land, now called Wilkes Land, west of Adélie Land. He also surveyed more

than two thousand kilometres of Antarctic coastline, confirming the existence of a vast polar continent. The expedition was made up of a number of notable American scientists, and their botanical, natural history and geological findings are included. 'Wilkes was tried in a court-martial for numerous varieties of scandalous conduct, neglect of duty, cruelty, oppression and illegal punishment of seamen' (*Conrad p.50*). 'Charles Wilkes, no poster-boy of American polar exploration, was a flogging tyrant, paranoid and peevish, insecure and insensitive. Yet as 'Commander' of the United States Exploring Expedition of 1838-42, Wilkes achieved a great deal of lasting significance, not only in his relatively brief visit to Antarctica but throughout the four-year voyage, especially in the South Pacific Islands' (*Stam, Books on ice, p.80*). - Except the usual foxing a fine copy in a nice binding.

Haskell 3; Cf. Sabin 103994; Hill 1866; Ferguson 5584; NZNB 6072; Mendelssohn II, p.610; O'Reilly/Reitman 995; Cf. Andres 33.

205 **WILLIAMS, Thomas & James CALVERT.** Fiji and the Fijians. Edited by George Stringer Rowe. New York, D. Appleton and Company, 1859.

Original cloth, rebacked with the original spine laid down. With coloured frontispiece, folding map and 40 woodengraved plates and illustrations (2 in colours).

X,551 pp.

€ 495,00

First published in 1858. - 'One of the outstanding works on Fiji. Reverend Thomas Williams, of Adelaide, Australia, lived as a Wesleyan missionary in Fiji for thirteen years. Reverend James Calvert, considered the 'father' of the Fiji missions, worked there for seventeen years. The preface to the first volume gives a few guidelines to the pronunciation of the Fijian language. The book contains information on the origins of the natives, their warlike tendencies, industrial produce, manners, customs, religion, and language. The enormity of the task attempted and accomplished in Fiji is a tribute to the persistent endeavors of the various missionary societies at work in the South Seas' (*Hill 1885*). - A fine copy.

206 **(WILSON), Thomas.** The knowledge and practice of christianity made easy to the meanest capacities: or, an essay towards an instruction for the Indians .. 8th edition. London, B. Dod, 1754.

Sm.8vo. Contemporary calf (top of spine sl. dam.; one hinge weak). (8),IV,XVI,300 pp.

€ 130,00

Wilson's work was frequently reprinted during the years 1740-1848.

Sabin 104690.

207 **ZIMMERMAN, (Eberhard August Wilhelm) von.** West Indie, deszelfs bewoeners en voortbrengsels. Haarlem, Fr. Bohn, 1817.

Contemporary half calf (sl. dam.). With engraved view of Jamaica by D. Veelwaard.

VIII, 342 pp.

€ 125,00

De aarde en hare bewoners deel I. - Description of the West Indian islands, their inhabitants and their products. With a large section on slavery.

Tiele 1240; cf.Sabin 106334.



Langendijk 8 - Vianen