

GERT JAN BESTEBREURTJE

Rare Books

Langendijk 8, 4132 AK Vianen

The Netherlands

Telephone +31 - (0)347 - 322548

E-mail: info@gertjanbestebreurtje.com


Visit our Web-page at

<http://www.gertjanbestebreurtje.com>


LIST 65: THE MIDDLE-EAST



Item 89 **MÉRY**. Constantinople et la Mer Noire. Paris 1855.




1 AL-KHATT AL-'ARABI MIN KHILAL AL-MAKHTUTAT. - ARABIC CALLIGRAPHY IN MANUSCRIPTS. An exhibition on Arabic calligraphy held at the Islamic Art Gallery of the King Faisal Center for Research and Islamic Studies. Riyadh, 1986. Folio. Pictorial wrappers. With many coloured illustrations. 267 pp. € 45,00



2 **EXPOSITION LETTRES ET VISAGES DU LIBAN ET DE L'ORIENT. Organisée par Philippe Duvollet.** Dijon, l'Association 'Palimpseste', 1983. 4to. Pictorial wrappers. With many illustrations. 137 pp. € 30,00
A fine illustrated catalogue.



3 **DE BURGERLIJKE INSTELLINGEN VAN DEN VOORMALIGEN ISRAËLITISCHEN STAAT**, naar aanleiding der Heilige Schrift. 's Gravenhage, J. Belinfante, 1835. Old brown boards. XVI, 152 pp. € 95,00
A Dutch book on Jewish law.



4 **KINGS AND QUEENS OF ANCIENT EGYPT. History by eminent Egyptologists. Foreword by J.H. Breasted.** London, Hodder and Stoughton, (1924). 4to. Original decorated brown cloth gilt, with dust-jacket. With 18 portraits (several coloured). 163 pp. € 125,00
A very fine copy.



5 **NEDERLAND EN DE ORIËNT. (N.a.v. de tentoonstelling Fata morgana. De verbeelding van het Oosten: Nederlandse oriëntalisten 1830-1930).** Amsterdam, 2004. 4to. Wrappers. With coloured illustrations. 53 pp. € 18,00
Kunstschrift - On Willem de Famars Testas, Tico Martinus Lycklama a Nijeholt, Jacobus van Looy, Marius Bauer & Daniël van der Meulen.




etc. - *Andres 1014.*

6 **NUBIE.** Paris, Firmin Didot Frères, 1847.
22 steel-engravings by Augustin-François Lemaître and others depicting views of Nubia (Ethiopia). Ca. 13,5 x 20 cm (including margins).

€ 95,00

From: L'Univers. Histoire et description de tous les peuples. - Views of Quady-Halfa, Sycomore tree, Bet-Qually, Hippopotame, Nile view, Ibsamboul, Sennaar,



7 **ALBERS, Derk.** *Uit het land der pyramiden.* Den Haag, H.P. Leopold, 1930. Original decorated cloth. With 100 photographic illustrations. XI, 194 pp.

€ 30,00

The country of the pyramids.



smoking a pipe.

8 **ARABS. DROMEDARUS. ARABISCH POST.** - Il dromedario. Il corriere in Arabie. - Dromedar. Arabische Post. - Le dromedare. Post en Arabie. Dromadary. Arabian-post. Mainz, Joseph Scholtz, (ca. 1880).

Lithographed plate. ca. 34,5 x 43 cm. € 225,00

A fine popular print depicting a dromedary running at high speed through the desert, mounted by an Arab



9 **ARRIËNS, P(ieter).** *Dagboek eener reis naar Constantinopel in 1840, met eenige geschiedkundige mededeelingen en opmerkingen.* 's Gravenhage, Gebroeders van Cleef, 1854.


Original half cloth, spine lettered in gilt (spine extremities sl. dam.). X, 162 pp.

€ 275,00

Original Dutch edition; signed by the author. - Pieter Arriëns (1791-1860), later a Rear-Admiral in the Dutch navy, was commander of the Dutch frigate *De Rijn*, when he visited Greece in the late winter and early spring of 1840. Also on board was


H.R.M. Hendrik, Prince of the Netherlands. Arriëns had not planned to publish his notes, but with the outbreak of the Crimean War (1853-1856) he felt the need to inform the Dutch public on the current situation in Constantinople (*Koster, To Hellen's noble land, p. 148*).

Not in Tiele or Cat. NHSM.



10 **ASHKENAZI, Tovia.** Tribus semi-nomades de la Palestine du nord. Paris, Paul Geuthner, 1938. Wrappers. With folding map and 6 photographic plates (dam.). XIV,286 pp.

€ 30,00



11 **BAKE, R(udolph) W(illem) J(ohan) C(ornelis).** De doorgraving der landengte van Suez, en hare gevolgen voor Nederland en zijne koloniën. Twee voorlezingen, gehouden in de afdeeling Koophandel der Maatschappij *Felix Meritis* te Amsterdam. Haarlem, A.C. Kruseman, 1857. Modern boards, original printed wrappers preserved. 106 pp. - *Ibrahim-Hilmy I*, p.49. - (Some foxing).

€ 75,00



12 **BAKER, Samuel White.** Ismailia: a narrative of the expedition to Central Africa for the suppression of the slave trade. Organized by Ismail, Khedive of Egypt. New York, Harper & Brothers, 1875.

Original brown pictorial cloth gilt (extremities of spine dam.). With engraved portrait, 2 coloured maps (1 folding) and many woodengraved plates. 542 pp.

€ 275,00

First American edition. - 'This work by the celebrated traveller and sportsman describes his extremely difficult and eventful journey to, and administration in, the Sudan. He was the first Englishman to take high office under the Egyptian government. Although well-equipped and accompanied by a substantial number of troops, he had to contend with the hostility of the slave-traders (who fought several pitched battles against him) as well as that of the terrain' (*Blackmer Sale*). *Hess & Coger 179; Ibrahim-Hilmy I, p.49; Czech p.11.*



13 **BALBI, Gasparo.** Aanmerklyke zee en landreysen, gedaan door Caspar Balby, Venetiaans koopman, naar Oost-Indien, van't jaar 1579 tot het jaar 1588. Nu aldereerst uyt 't Italiaansch vertaald. Leyden, Pieter van der Aa, 1706.

Sm.8vo. Modern boards. With engraved title-vignette and 10 engraved folding plates (map missing). 153, (18) pp.

€ 950,00

Issued in Pieter van der Aa's collection of voyages;

first published in Venice in 1590: *Viaggio dell'Indie-Orientale* . - Gasparo Balbi, a Venetian jewel merchant, travelled between 1579 and 1588 to the East in search of precious stones. Leaving Venice, where he was state jeweller, Balbi's business first took him to Aleppo. He then proceeded to Bir on the Euphrates, landed on the left bank and continued for a day and a half overland to New Babylon (now Baghdad). From Baghdad he descended the Tigris to Basra and there embarked for Hormuz. While in the Persian Gulf (1580), Balbi carried out a survey of the pearl industry, then sailed for Diu and Goa. From Goa he went to Cochin, and around Cape Comorin to the Portuguese factory at Sao Thomé (in the region of Madras). There he embarked with several Portuguese merchants for the kingdom of Pegu (now Burma), where he arrived in 1583. Balbi remained for two years in Pegu. He eventually returned to Aleppo in 1588 by way of Hormuz, Basra and Bagdad (*Howgego p.78*). - (Soiled).
Tiele 5; Cat. NHSM I, p.107.



14 **BASSET, Henri. MÉMORIAL HENRI BASSET.**
Nouvelles études Nord-Africaines et Orientales. Publiées par l'Institut des Hautes-Études Marocaines. Paris, Paul Geuthner, 1928. 2 volumes. 8vo. Original printed wrappers. With maps and plates. XIV,337; 292 pp. € 150,00



15 **BERNATZ, J(ohann) M(artin).**
Afbeeldingen van het Heilige Land, bestaande uit veertig gezigten van belangrijke plaatsen, in de heilige schrift vermeld. Met beschrijvingen van G(otthilf) H(einrich) von Schubert. Amsterdam, Johannes Müller, 1839.

Large oblong 8vo. Original half cloth, spine lettered in gilt (sl. rubbed). With 40 lithographed plates (including large folding panoramic view of

Sinai and plan of the holy grave). (82) leaves. € 5.500,00

First published in Stuttgart in 1839: Bilder aus dem heiligen Landes; the Dutch edition has the original lithographs of the German edition. - The beautiful views depict places in Palestine, but also a spectacular folding view of the Sinai and places like Efeze, Sardis, Smyrna, Heliopolis, Erbain, Petra, Hebron, Damascus and Baalbek, etc. Johann Martin Bernatz and Gotthilf Heinrich von Schubert travelled in the Levant from Istanbul through Asia Minor, Palestine, and the Sinai peninsula during the years 1836-37. The famous German physician and naturalist Von Schubert (1780-1860) first published his account of these travels in 1838: *Reise in das Morgenland*. The German-born artist Johann Martin Bernatz (1802-1878) was a well known 19th century landscape and architectural painter, appreciated most because of the preciseness of

detail with which he drew his pictures. - (Previous owner's stamp and dedication on front endpaper). - *A very attractive clean copy with wide margins. - Rare.*

Engelmann I, p.156 (German ed.); Rohricht p.384-385; Tobler p.228; not in Tiele



16 **BERNATZIK, Hugo Adolf.** Gari-Gari. Leben und Abenteuer bei den Negern zwischen Nil und Kongo. Berlin, Deutsche Buch-Gemeinschaft, (1930). Original pictorial boards, spine half cloth. With folding map and 116 photographic illustrations. 204,(2) pp.
€ 65,00


First edition. - Classic travel-account by the Austrian ethnographer Hugo Adolf Bernatzik (1897-1953)

dealing with his trip along the Nile in Anglo-Egyptian Sudan. - *A fine copy.*
Kainbacher p.41.



17 **BERQUE, Jacques.** Die Araber. Köln, M. DuMont Schauberg, (1959). 4to. Boards. With many photographic illustrations (several in colours). 109 pp.

€ 18,00




18 **BOAHEN, A.Adu.** Britain, the Sahara, and the Western Sudan 1788-1861. Oxford, Clarendon Press, 1964. Cloth, with dust-jacket. With maps. IX,268 pp.
€ 35,00

Attention has been paid to the trans-Saharan caravan trade in the 19th century with particular reference to the slave trade.



19 **BOESER, P.A.A. & W.D. VAN WIJNGAARDEN.** Beschreibung der Aegyptischen Sammlung des Niederländischen Reichsmuseums der Altertümer in Leiden. Haag, Martinus Nijhoff, 1909-1932.

13 (of 14) volumes. Folio. Original half cloth portfolios. With many plates (some in colours), loose as issued. - (Missing volume I: Die Denkmäler des alten Reiches. 1908). € 650,00
In fine condition.



20 **BONAR, Horatius.** The desert of Sinai: notes of a spring-journey from Cairo to Beersheba. London, James Nisbet and Co., 1857.

Original brown cloth with gilt illustration on frontcover.

VII,408 pp. € 150,00

First edition. - An excellent account of the trip to the Sinai from Cairo via Alexandria. Traveled with Thomas Wright, Mr. Poyndes and Mr. Beddome (*Kalfatovic 0501*). - (Name on title-page).

Rohricht p.473; Tobler p.194; Ibrahim-Hilmy p.80; Blackmer Collection 161.




21 **BONOMI, Joseph.** Nineveh and its palaces. The discoveries of Botta and Layard, applied to the elucidation of holy writ. London, Office of the Illustrated London Library, (1852).

Original embossed cloth gilt, spine gilt. With frontispiece, map and 234 wood-engravings. XX,402 pp. € 150,00


First edition. - Nineveh was one of the oldest and greatest cities in antiquity on the eastern bank of the

river Tigris and capital of the Neo-Assyrian empire. - Age-browned, otherwise fine.




22 **BOOGERT, M. van den & J. JONKER ROELANTS. (Red.).** De Nederlands-Turkse betrekkingen. Portretten van een vierhonderdjarige geschiedenis. Hilversum, Verloren, 2012. Wrappers. With coloured illustrations. 141 pp.

€ 18,00



23 **BOOM, H.** Onze man in Constantinopel. Frederik Gijsbert baron van Dedem (1743-1820). Zutphen, Walburg Pers, 2012. Wrappers. With illustrations (some in colours). 272 pp. € 25,00



24 **BOSCHMA, C. & J. PEROT.** Antoine-Ignace Melling (1763-1832), reizend kunstenaar. Met medewerking van H. Sorbé, Th. Laurentius en R. Anhegger. Abcoude, Uniepers, (1991). Folio. Original boards, with dust-jacket. With many illustrations (several in colours). 240 pp.


€ 45,00

Melling was a painter, architect and voyager who is counted among the 'Levantine artists'. In this book his journey in 1812 to the Netherlands and Germany is documented.



25 **BROUWER, C.G.** Cauwa ende Comptanten: De VOC in Jemen. Cowha and Cash: The Dutch East India Company in Yemen. 1614-1655. Amsterdam, D'Fluyte Rarob, 1988. Wrappers. With illustrations. 100 pp.

€ 25,00



26 **BROUWER, C.G. & A. KAPLANIAN.** Early seventeenth-century Yemen. Dutch documents relating to the economic history of Southern Arabia, 1614-1630. Selected, translated into Arabic, introduced and annotated. 2nd edition. Amsterdam, D'Fluyte Rarob, 1989. Wrappers. With maps and illustrations. 355 pp.

€ 45,00




27 **BROWNE, William George.** Travels in Africa, Egypt and Syria, from the year 1792 to 1798. 2nd edition, enlarged. London, T. Cadell and W. Davies, 1806.

4to. Later half calf, spine ribbed with black morocco title-label. With engraved frontispiece, engraved plan and 3 folding engraved maps (skilfully repaired). XXXV, 632 pp.

€ 1250,00

Second and best edition; first published in London in 1799. - 'This important work contains the earliest information in English about Darfur (Sudan). Browne, inspired by Bruce's travels, went to Egypt in 1792 hoping to explore the oases in the eastern Sahara and to journey to the source of the White Nile. He reached El Fashur in Darfur and was the first Englishman to explore the temple of Jupiter Ammon at the Oasis of Siwa. Browne was the first European to describe

Darfur, which he reached with a Sudanese caravan in 1793. He was imprisoned there by the Sultan of Darfur. In 1796 he reached Egypt again by caravan and eventually returned to England via Syria and Constantinople' (*Blackmer 219*). Browne gives detailed descriptions of the cities he visits, as well as the history of Cairo and Egypt under the Arabs. He was murdered by Kurdish bandits in 1813 at the age of forty-five. 'His description of Egypt is considered one of the best of the period' (*Howgego p.153*). - (Age-browned).
Ibrahim-Hilmy I, p.91.




28 **BRUCE, James.** Travels to discover the source of the Nile, in the years 1768, 1769, 1770, 1771, 1772, and 1773. Edinburgh, printed by J. Ruthven for G.G.J. and J. Robinson, 1790. € 3950,00

5 volumes. 4to. Contemporary marbled calf with gilt fillets round sides, spines gilt with red morocco labels (1 label missing; rebacked with the original spines laid down, some wear to spines and extremities), inner dentelles. With engraved title-vignettes, 3 battle plans, 3 folding maps, 4 leaves of Ethiopian dialects and 55 engraved plates.


First edition. - James Bruce, Laird of Kinnaird (1730-1794), the first European to undertake an expedition aimed specifically at finding the Nile's source, failed in his attempt, but his exploration paved the way for many more travelers who came after him. In mid-1768 Bruce ascended the Nile from Alexandria and journeyed into the Ethiopian interior. In 1770 he believed to have found the source of the Nile near Gondar, the ancient capital of Abyssinia. Still he was mistaken, as he had not reached the source of the Nile, but only that of its considerable tributary. He descended the Blue Nile to its confluence with the White Nile at the site of present-day Khartoum. He was one of the earliest explorers to report this connection between the White and Blue Nile. The results of Bruce's travels was a very great enrichment of the knowledge of geography and ethnography especially of Ethiopia. His very readable account is still fascinating today. The plates based on Bruce's own and Balugani's drawings include botanical and zoological specimens, antiquities and artefacts. - 'One of the most splendid narratives in the literature of African exploration' (*Hallet, Africa to 1875, p.110*). - Some foxing and offsetting from plates, otherwise a fine copy of a milestone in the history of travel literatur.

Nissen ZBI, 617; Ibrahim-Hilmy I, p.91; Gay 44; Blackmer Collection 221.



29 **BULUT, Mehmet.** Ottoman-Dutch economic relations in the early modern period 1571-1699. Hilversum, Verloren, 2001.


Wrappers. With maps. 240 pp. € 25,00



30 **BURCKHARDT, John Lewis.** Travels in Nubia. Published by the Association for Promoting the Discovery of the Interior Parts of Africa. 2nd edition. London, John Murray, 1822.

4to. Nicely rebound in half calf with marbled boards, spine gilt with gilt lettered title-label to spine. With engraved frontispiece portrait and 3 engraved maps (2 folding). (6),XCVIII,498 pp. € 1250,00

Second edition, first published in 1819. - 'Nowadays we can regard the work of John Lewis Burckhardt as a landmark in the development of western knowledge of Islam and the Arab world' (*Hamilton, Europe and the Arab world*, 57). 'The travels described here took place in 1813 and 1814. Burckhardt left Aleppo in 1812 and made his way to Cairo; he then carried out two journeys: one along the upper Nile and the other through the Nubian desert. These travels were edited from Burckhardt's journals by Leake; he also wrote the biographical memoir which is prefaced to the travels. This was the first of Burckhardt's works to be published and was followed by *Travels in Syria*, 1822' (*Blackmer*). Johann Ludwig (known in England as John Lewis) Burckhardt (1784-1817), Swiss scholar and explorer in Syria, Egypt and Arabia, is a heroic figure among travellers in the Levant. In 1817 he began the exploration of Africa with the countries of the Niger, but he was attacked by dysentery and died in October of that year. - With 2 small libr. stamps, otherwise an excellent copy. *Ibrahim Hilmy I*, p.105; *Blackmer Collection* 238; *Weber* 106; *Von Hünersdorff I*, p.229; *Hamilton, Europe and the Arab world*, p.158 'his most dangerous journey is described in his *Travels in Nubia*'.




31 **CASATI, Gaetano.** Zehn Jahre in Äquatoria und die Rückkehr mit Emin Pascha. Nach dem italienischen Originalmanuscript ins Deutsche übersetzt von K. von Reinhardstöttner. Bamberg, C.C. Buchner, 1891.

2 volumes. Original pictorial cloth (extremities of spines sl. dam.). With coloured frontispiece, 4 folding maps (1 with small tears) and ca. 150 illustrations and plates (some in colours). VIII,340; 365 pp. € 175,00

First German edition; first edition, *Dieci anni in Equatoria*, was published in Milan in 1891. - Ascending the Nile into southern

Sudan, Casati (1838-1902) reached Meshra 'er Req on the Bahr el Ghazal tributary in 1880. In 1887 he discovered Ruwenzoni just 4 months before Stanley. He became Emin Pasha's companion, a German physician and explorer whose original name was Eduard Schnitzer. He actively assisted him in his scientific work supplying most of the information about the Unyoro and Lower Welle. An important first-hand account of Stanley's ill-fated Relief Expedition.

Henze I, p.519-520; *Kainbacher* p.74.



32 **CERAM, C.W.** Narrow pass, black mountain. The discovery of the Hittite empire. Translated from the German by Richard and Clara Winston. London, Victor Gollancz, Sidwick & Jackson, (1956). Cloth. With illustrations and photographic plates. XIX,284 pp. € 30,00

C.W. Ceram (1915 - 1972) was the pseudonym of the German journalist and author Kurt Wilhelm Marek, known for his popular works about archeology . He chose to write under a pseudonym to distance himself from his work as a propagandist for the Third Reich.




33 **CHAMPOLLION-FIGEAC, Jacques-Joseph.** Égypte ancienne. Paris, Firmin Didot, 1858.

Rebacked (part of original spine laid down), with gilt coat of arms on both sides of the city of Utrecht. With folding map and 92 steelengravings of Egypt. 500 pp. € 125,00

First published in Paris in 1839; part of the series L'Univers.

Blackmer Collection 315; Andres 1016; Ibrahim-

Hilmy I, p.130.



34 **CHAUTARD, E.** Au pays des pyramides. 2e édition, revue et considérablement augmentée. Lyon, Paris, Emmanuel Vitte, 1913.


Cloth, with red title-label on spine. With maps and photographic plates. 331 pp. - (Some library stamps). € 40,00



35 **CLARK, Edward.** Daleth or the homestead of the nations. Egypt illustrated. Boston, Ticknor and Fields, 1864. Original pictorial cloth gilt (original spine laid down), top edge gilt. With lithographed title, 15 lithographed plates (4 tinted and 8 chromo-lithographs), and numerous wood-engravings. X,(2),289 pp. € 85,00


First edition. - Daleth, the Hebrew letter signifying 'door', is for Clark (1838-1910) also the symbol of Egypt. Concentrating on the historical aspects of Egypt to show how it is important from a biblical/historical perspective, he tells a good story, though it is a bit light on the personal narrative site (*Kalfatoviv*

0561). Many of the illustrations are taken from photographs, some from trophies common to all pilgrims, and others repeat the outline which Sir J. Gardner Wilkinson copied from the tombs.



36 **DACHS, Karl. (Red.).** Das Buch im Orient. Handschriften und kostbare Drucke aus zwei Jahrtausenden. Wiesbaden, Ludwig Reichert, 1983. 8vo. Pictorial wrappers. With many illustrations. 340 pp. - (*Bayerische Staatsbibliothek*).

€ 35,00



37 **DAM, N. van. (Ed.).** Nederland en de Arabische wereld van Middeleeuwen tot twintigste eeuw. Lochem, De Tijdstroom, 1987. Wrappers. With 46 illustrations (several in colours). 80 pp.

€ 25,00



38 **DELITZSCH, Friedrich.** Assyrische Lesestücke mit den Elementen der Grammatik und vollständigem Glossar. Einführung in die assyrische und semitisch-babylonische Keilschriftliteratur für akademischen Gebrauch und Selbstunterricht. 5. neu bearbeitete Auflage. Leipzig, J.C. Hinrichs, 1912. 8vo. Original printed boards. XII, 183 pp. - (*Assyriologische Bibliothek*).

€ 45,00



39 **DIXON, William Hepworth.** Das heilige Land. Autorisirte Ausgabe für Deutschland. Nach der vierten Auflage aus dem Englischen von J.E.A. Martin. Jena, Hermann Costenoble, 1870.

Original half cloth, spine lettered in gilt (top of spine sl. dam.). With 2 steleengraved plates and 12 woodengravings in the text. X, 422 pp.

First German edition; first published in London in 1864: *The Holy Land*. - (Foxed). € 95,00

Tobler p.200: Sehr lebendige darstellung; Rohricht p.518.



40 **DOZY, R(einhart Pieter Anne)**. *Het Islamisme*. Haarlem, A.C. Kruseman, 1863. 8vo. Later half cloth. With 13 lithographed plates by Emrik & Binger. VIII,357 pp.

€ 275,00

First edition. - History of the Islam written by the Leiden scholar Reinhart Pieter Anne Dozy (1820-1883). This Orientalist marked the end of a specific period in Islamology in The Netherlands, the next phase was the religious historical one, which was dominated entirely by Snouck Hurgronje (*Boland & Farjon, Islam in Indonesia, p.13*). It was translated into French, German and Turkish. The fine plates depict i.a. Muna (Mina), Makkah (Mecca), Al-Madinah (Medina), the mosques in Jerusalem and Damascus, pilgrims and the dance of the Dervishes. The book 'beruht, wenn auch nicht auf persönlicher Anschauung und Beobachtung, so doch auf gründlichen Studien, umfassender Belesenheit und eingehender Kenntnis des Gegenstands' (*Pfannmüller p.66*).



41 **DOZY, R(einhart Pieter Anne)**. *De Israëlieten te Mekka van Davids tijd tot in de vijfde eeuw onzer tijdrekening*. Haarlem, A.C. Kruseman, 1864.

8vo. Modern boards. With folding lithographed table. VI,214 pp.
€ 95,00

First edition. - History of the Israelites and Mecca, written by the Leiden scholar Reinhart Pieter Anne Dozy (1820-1883). This Orientalist marked the end of a specific period in Islamology in The Netherlands, the next phase was the religious historical one, which was dominated entirely by Snouck Hurgronje (*Boland & Farjon, Islam in Indonesia, p.13*).




42 **EGYPT**. *Egijptenaars*. (Amsterdam, Johannes Allart, 1802-07).

Handcoloured aquatint plate by L. Portman after J. Kuyper, depicting ethnic types of Egypt. Ca. 13,5 x 9 cm. € 45,00


In: M. Stuart, De mensch zoo als hij voorkomt op den bekenden aardbol. - The first Dutch treatise on geographical anthropology. - *Fine*.

Landwehr, Coloured Plates, 448; Tiele 1065.



43 **EMERY, Frank**. *Marching over Africa*. Letters from Victorian soldiers. London, Hodder and Stoughton, (1986).

Boards, with dust-jacket. With illustrations. 204 pp. € 30,00
Letters from Abyssinia (1868), the Gold Coast (1873), South Africa (1877), the Egyptian and Sudanese deserts after 1882.




44 **ERVINE, John.** A journey to Jerusalem. London, Hamish Hamilton, (1936). Original green cloth. With 9 photographic plates. 366 pp. € 35,00



45 **FAMARS TESTAS, Willem de.** Reisschetsen uit Egypte 1858-1860 naar ongepubliceerde handschriften bewerkt en geannoteerd door Maarten J. Raven.. Maarssen, 's Gravenhage, Gary Schwartz & SDU, 1988. Pictorial wrappers. With 94 illustrations (some in colours) after De Famars Testas. 232 pp. € 25,00

The Dutch artist Willem de Famars Testas (1834-1896) travelled together with the French Egyptologist Emile Prisse d'Avennes (1807-1879) in Egypt.




46 **FERGUSON, Robert.** Nineveh and its ruins: or, the history of the great city. London, T.J. Allman, (ca. 1860).

4to. Original pictorial cloth gilt (sl. discoloured), a.e.g. With chromolithographed frontispiece and title-page, and numerous woodengravings.

VI,(2),102 pp. € 150,00


'Nineveh, which was the capital of Assyria, was situated on the eastern bank of the river Tigris,

about 280 miles north of Babylon, which was the metropolis of the Chaldean empire, and which it sought to rival in splendour and renown'.



47 **FRANCK, Harry A.** A vagabond journey around the world. A narrative of personal experience. New York, The Century Co., (1910). Original decorated green cloth. With ca. 100 photographic illustrations. XV,502 pp.

With autograph dedication by the author. € 65,00



48 **FREYGANG, Wilhelm von.** Brieven over den Kaukasus en Georgie, en verslag van eene reis in Perzie in 1812. Uit het Fransch oorspronkelijke der reizigers zelve den heer Wilhelm van Freygang en deszelfs echtgenoot. Amsterdam, Johannes van der Hey, 1817.

Contemporary half calf (top of spine sl. damaged). With engraved view on title-page after De la Belle by D. Veelwaard and engraved folding map by D. Veelwaard. VIII,340 pp.

€ 525,00

First Dutch edition, first published in Hamburg in 1816: *Lettres sur le Caucase et la Géorgie suivies d'une relation d'un voyage en Perse en 1812*. - The married couple Freygang travelled from the Caucasus and Georgia to Persia. - (Age-browned).

Muller, Bibl. Neerlandico-Russe 113; Catalogue Russica F761; Miansarof p.348; Wilson p.76 (not the Dutch ed.); Not in Tiele.




49 **FURRER, Konrad.** Wanderungen durch Palästina. Zürich, Orell Füssli und Comp., 1865.

Contemporary half morocco, spine lettered in gilt. With lithographed frontispiece view of Jerusalem, folding plan of Jerusalem and folding map of Palestina. XII,414 pp.

€ 75,00

First edition. - *Rohricht p.509*.



50 **GANS, Mozes Heiman.** Memorbook. History of the Dutch Jewry from the Renaissance to 1940. Baarn, Bosch & Keuning, (1977). Large 4to. Cloth, with dust-jacket. With numerous illustrations. 852 pp.

€ 60,00



51 **GAUTIER, Lucien.** Au dela du Jourdain. Souvenirs d'une excursion faite en mars 1894. 2e édition. Genève, Ch. Eggimann & Cie & Paris, Fischbacher, 1896.

Sm.8vo. Original half cloth, spine lettered in gilt. With folding map and several photographic illustrations and plates. 140,(1) pp.

€ 65,00

First published by the Société de Géographie de

Genève in their magazine Le Globe, 1895. - Fine illustrated travelogue of the Middle East kingdom of Jordan, written by a woman traveller. - With bookplate of Fr.W. v. Bissing. - *Hage Chahine 1820.*




52 **GAUTIER, Lucien.** Souvenirs de Terre-Sainte. 2e édition. Lausanne, George Bridel & Cie, 1898.

Contemporary half red morocco (sl. rubbed). With folding map and 60 photographic illustrations. 348 pp. € 75,00


First published in 1897. - Fine illustrated travelogue, written by a woman traveller.

Hage Chahine 1821.



53 **GELDER, G.J. van & E. de MOOR. (Ed.).** Eastward bound. Dutch ventures and adventures in the Middle East.

Amsterdam, Atlanta, 1994. Wrappers. With plates. 178 pp. *C.G. BROUWER. Willem de Milde, Kâne Shalabî and Fadlî Bâshâ: a servant of the Dutch East Indian Company received in audience by the Beglerbegi of Yemen, 1622-1624; J. de HOND. Cornelis de Bruijn (1652-1726/7): A Dutch painter in the East; etc* € 35,00



54 **GÉRAMB, Marie Joseph de.** Pélerinage a Jérusalem et au Mont-Sinaï en 1831, 1832 et 1833. 3e édition. Paris, Adrien le Clere et Cie, 1839.

3 volumes. Contemporary half red morocco, spines lettered in gilt. With 8 steelengravings. XXII,445; 453; 388 pp. € 225,00

First published in Paris in 1836. - A very good account by a member of a Trappist monastery near Mulhausen in Alsace. In his letters Géramb describe the Holy Land, Alexandria, Cairo, the Sinai, and the Nile to Aswan. While in Upper Egypt, he traveled with Count d' Estourmel. - (Some foxing). - *A fine set.*

Tobler p.152; Rohrich p.364-365; Gay 3659; Kalfatovic 0314; Blackmer Collection 673; Hage Chahine 1856.



55 **GÉRAMB, Marie Joseph de.** Reys naer Jerusalem en den Berg Sinai in 1831, 1832 en 1833. Uyt het Fransch vertaeld door P. Visschers. Mechelen, P.J. Hanicq, 1838.

2 volumes. Sm.8vo. Contemporary half calf, spines gilt. 343,(1); VI,324 pp. € 125,00

First published in Paris in 1836: Pélerinage à Jérusalem, et au Mount Sinai, en 1831, 1832 et 1833. - A very good account by a member of a Trappist monastery near Mulhausen in Alsace. In his letters Géramb describe the Holy Land, Alexandria, Cairo, the Sinai, and the Nile to Aswan. While in Upper Egypt,

he traveled with Count d' Estourmel. - (Age-browned; some library stamps). - A very popular work. - *Tobler p.152; Gay 3659; Kalfatovic 0314; Blackmer Collection 673; not in Tiele or Cat. NHSM.*



56 GORDON, C(harles) G(eorge). The journals of major-gen. C.G. Gordon, C.B., at Kartoum. Printed from the original mss. Introduction and notes A. Egmont Hake. London, Kegan Paul, Trench, & Co., 1885. € 175,00
Original red cloth, spine lettered in gilt (sl. discoloured). With etched portrait, 2 maps (1 folding) and 30 illustrations after sketches by the author. LXV,587 pp.

First edition; posthumous publication of edited journals. - Gordon (1833-1885) was appointed, with the consent of the British government, governor-general of the Soudan, and was instructed, not only to effect the evacuation of the country, but to take steps to leave behind an organised independent government. He arrived at Karthoum on 18 February, 1884. The accounts of Gordon's death are confused and conflicting, but they all agree in stating that he was killed (26 January 1885) near the gate of the palace in Karthoum, and his head carried to the Mahdi's camp (*DNB*). An indispensable guide to Gordon's last days.

Ibrahim-Hilmy I, p. 268.




57 GRAHAM, Stephen. With the Russian pilgrims to Jerusalem. London, Macmillan and Co., 1913. € 45,00
Contemporary half vellum, with red morocco title-label. With coloured map and 38 photographic plates. X,306 pp.
First edition. - The journey of the Russian peasants to Jerusalem has never been described before in any language, not even in Russian. Yet it is the most


significant thing in the Russian life of to-day. In the story lies a great nation epic (*Preface*).



58 GROOT, A.H. de. Nederland en Turkije. Zeshonderd jaar politieke, economische en culturele contacten. Leiden, Nederlands Instituut voor het Nabije Oosten, 1986. Wrappers. With plates. 25 pp. € 15,00



59 **GUTHE, Hermann.** Palästina. Bielefeld und Leipzig, Velhagen & Klasing, 1908. Original wrappers. With folding coloured map and 142 photographic illustrations. 167 pp. (*Land und Leute. Monographien zur Erdkunde*). € 25,00



60 **HALSBAND, Robert.** The life of Lady Mary Wortley Montagu. Oxford, Clarendon Press, 1956. Original cloth (spine sl. damaged). With 14 plates. XIII,313 pp. € 30,00

The unprecedented adventurousness of Wortley Montagu's (1689-1762) journey to Turkey and the skill with which she described its strangeness, set her well apart from the rest. She was the first authoress to travel

abroad for mere curiosity's sake, and call herself, with considerable pride, 'a traveller' (Robinson, p.32).




61 **HAMILTON, Alastair.** Arabische cultuur en Ottomaanse pracht in Antwerpens Gouden Eeuw. Antwerpen, Museum Plantin-Moretus, (2001). Folio. Pictorial wrappers. With many illustrations. 132 pp. - *Dutch-Arabic text*. € 45,00



62 **HINLOPEN, Gerard. - ODDENS, J. (Red.).** Een vorstelijk voorland. Gerard Hinlopen op reis naar Istanbul (1670-1671). Zutphen, Walburg Pers, (2009). Cloth, with dust-jacket. With illustrations. 272 pp. € 30,00


Journal of the trip from Holland to Izmir and Istanbul by Gerard Hinlopen (1644-1691).



63 **IBN DORAID- WILLEM BILDERDIJK.** Treurzang van Ibn Doreid, in Neerduitsche dichtmaat overgebracht door Willem Bilderdijk. 2e en gezuiverde druk. 's Gravenhage, Immerzeel & Comp., 1808. € 125,00

Original brown boards (sl. rubbed). With engraved title-page with fine engraved vignette by R. Vinkeles. III,XV,86,(1) pp. First edition was published in 1795. - Dutch translation of an elegy, Maqsura, by Abu Bakr Muhammad ibn al-Hasan ibn Duraid al-Azdi, often known simply as Ibn Duraid (837 - 933), a famous Arab poet, lexicographer and philologist during the Abbasid era. He is best known for his early and influential

dictionary of the Arabic language. - (Small library stamp on title-page). - *A fine copy printed on heavy paper.*



64 **IRWIN, Eyles.** A series of adventures in the course of a voyage up the Red-Sea, on the coasts of Arabia and Egypt, and of a route through the deserts of Thebais, hitherto unknown to the European travellers in the year 1777. In letters to a lady. London, J. Dodsley, 1780.

4to. Later half black calf, spine lettered in gilt. With engraved folding plan, 2 engraved plates (each with 2 views) printed in sepia, and 3 folding engraved maps. XVI,400 pp. € 950,00 *First edition.* - Irwin was born in Calcutta and served with the East India Company. He left India in 1777 for England, when his ship was captured by pirates. From Cossier he was forced

to cross the desert to Suez and then on to Luxor, Cairo and Alexandria. It took him eleven months to reach England. In the autumn of 1780 he returned to India. Includes two poems by Irwin 'Ode to the dessert' and 'Ode to the Nile'. - (Age-browned).

Blackmer Collection 865; Atabey Collection 609; Ibrahim-Hilmy p.325.




65 **JOÃO DE JESUS CHRISTO.** Viagem de hum peregrino a Jerusalem, e visita que fez aos lugares santos, em 1817. Terceira edição. Lisboa, Eugenio Augusto, 1831.

Original marbled wrappers. With fine engraved folding frontispiece. VIII,308,(3) pp. € 275,00 *First published in 1819.* - Ample travel-account of the Holy Land, including a historic survey of the persecution of the religious orders before 1756. - *Rare.*

Rohricht 349.

66 **JOLIFFE, T(homas) R(obert).** Reis in Palestina, Syrië en Egypte, gedaan in het jaar 1817. Met vele bijvoegselen en ophelderingen uit de nieuwste uitlandsche reisbeschrijvingen verrijkt, en ingerigt tot een nuttig gebruik voor bijbellezers. Met



eene voorrede van E.F.K. Rosenmuller. Uit het Hoogduitsch vertaald. Amsterdam, G. Portielje, 1822.

2 volumes. Contemporary half calf. With folding engraved map and 3 engraved plates (1 folding) after J. van Meurs by D. Veelwaard. XXIV,248; XII,307 pp. € 295,00

First Dutch edition; first published in London in 1819: *Letters from Palestine, descriptive of a tour through Galilee and Judea, Syria, and Egypt; with some account of the Dead Sea and the present state of Jerusalem, written in the year 1817.* - The letters are written to various personages, containing historical as well as descriptive details. - (Some marginal foxing and offsetting of the plates).

Rohricht p.349; Tobler p.143-144; Ibrahim-Hilmy p.332; Blackmer Collection 878; not in Tiele or Cat. NHSM.



67 **JONG, Cornelius de.** Reize naar de Middellandsche Zee, in de jaren 1777, 1778 en 1779. Haarlem, François Bohn, 1806.

Contemporary half calf, spine gilt. With 2 engraved plates (1 folding). XVIII,293,(1) pp. € 550,00

Original Dutch edition. - The first voyage (1778 - 1779) to the Mediterranean by the Dutch naval-officer Cornelius de Jong van Rodenburgh (1762-1838), made in the ship *Thetis*, includes Malta,

Cerigo, Zea and Negrponte to Constantinople and Asia Minor. - (*Some waterstaining at the end*).

Tiele 552; Cat. NHSM I, p.121; Atabey Collection 620; Roeper & Wildeman, Reizen op papier, p. 104.



68 **JONG, Cornelius de.** Tweede reize naar de Middellandsche Zee, gedaan in de jaren 1783, 1784 en 1785. Haarlem, François Bohn, 1807. € 550,00

Contemporary half green morocco, spine lettered in gilt. With 2 engraved folding plates. XVI,431 pp.


Original Dutch edition. - The second voyage (1783 - 1785) to the Mediterranean by the Dutch naval-officer Cornelius de Jong van Rodenburgh (1762-1838), made in the ship *Prins Willem* in command

by Cornelis van Gennip to the Mediterranean, includes long description of Algiers. - (*Some libr. stamps*).

Tiele 553; Cat. NHSM I, p.121; Atabey Collection 620; Roeper & Wildeman, Reizen op papier, p. 104.



69 **JONGE, Jan Karel Jakob de.** Kort verslag van de reis van Jhr. T.M. Lycklama à Nyeholt, door Perzië in 1866, met een overzicht van den vroegeren handel der Nederlanders en van den tegenwoordigen staat des handels in dat rijk, voorgedragen in de Algemeene Vergadering van het Aardrijkskundig Genootschap, 1874 Amsterdam, C.F. Stemler, 1874. 4to. Original printed wrappers (spine dam.). (14) pp. - (Tijdschrift Aardrijkskundig Genootschap). € 25,00




70 **KEIJZER, S(alomon).** De bedevaart der inlanders naar Mekka. Volledige beschrijving van alles wat op de bedevaart en de bedevaart-gangers uit Nederlandsch-Indië betrekking heeft. Nieuwe uitgaaf. Leiden, Gualth. Kolff, 1871. 8vo. Original embossed cloth, lettered in gilt (extremities of spine sl. dam.). With 6 coloured lithographed plates by C.W. Mieling. VI,191,(1) pp. € 650,00

First editon was issued in 1860 with the title:

Onze tijd in Indië. Bundel I: De bedevaart naar Mekka. (All published). - Salomon Keijzer (1823-1868), a well known scholar, was lecturer in Mohammedan Law at Delft, where the foundation was laid for the study of Islamic law in relation to Indonesia. Keijzer was one of the pioneers in this field. Very detailed account of the pilgrimage from the East Indies to Mekka, with fine coloured plates depicting i.a. a Javanese pilgrim and hadji, Mecca and Jeddah. - *Rare.*

Cat. KITLV p. 524; Landwehr, Coloured plates, 332; Boland & Farjon, p.103; Not in Bastin-Brommer.



71 **KELLERMANN, Bernhard.** Auf Persiens Karawanenstrassen. Berlin, S. Fischer, 1928. Original cloth. With 72 photographic illustrations. 204 pp. *First edition.* - Interesting account of a trip through Persia. Some light foxing otherwise fine. € 35,00
Wilson p.116.



72 **KOTZEBUE, Moritz von.** Reis naar Perzie met het Russisch keizerlijk gezantschap in den jare 1817. Uit het Hoogduitsch vertaald. 's Gravenhage, Weduwe J. Allart en Comp., 1819.

Contemporary half calf (extremities of spine damaged). With finely hand-coloured engraved title-page and 3 folding aquatint plates by W.H. Hoogkamer. XVI,264 pp. € 395,00

First Dutch edition; first published in Weimar in 1819 Reise nach Persien mit der russisch kaiserlichen Gesandtschaft im Jahre 1817. - Moritz von Kotzebue (1789-1861),

Russian/Estonian army officer and traveller, accompanied general Jermoloff during the peace negotiations in Persia. He kept an informative journal of this embassy and gives a lively description of the people of Persia. - (Stained).

Wilson p.121; Engelmann I, p.143 (German edition of 1819); Muller, Bibl. Neerl.-Russe, 206; Catalogue Russica K1106; Howgego II, p.329; Not in Tiele.



73 **KRAYENBELT, J(an).** Het Heilige Land. Reis door Egypte, Palestina en Syrië. Rotterdam, Wenk & Birkhoff, 1892.

8vo. Contemporary half morocco, spine gilt, a.e.g. With plan of Jerusalem and 12 photolithographed plates by Emrik & Binger. 343, XXII pp. € 125,00

Firts edition. - Adaptation of Carl von Orelli's Durch's heilige Land. Tagebuchblätter. Basel 1878 (Rohricht 594). - Travel account of Egypt, Holy Land, Syria and Turkey. - Fine.



74 **LAMARTINE (DE PRAT), (Marie Louis)**

Alphonse de. Souvenirs, impressions, pensées et paysages, pendant un voyage en Orient (1832-1833), ou notes d'un voyageur. Bruxelles, Louis Haiman et Comp., 1835. € 225,00

4 volumes. Sm.8vo. Original marbled boards, with paper title-labels to spines.

First edition published in the same year. -


Lamartine (1790-1869), with his wife and daughter,

travelled in his private yacht in style of an Ottoman prince, presenting costly gifts to his hosts. He was known in the East as l'Emir Français. Lamartine left his family at Beirut and went on to the Holy Land alone, he returned to France overland via Constantinople and the Danube valley. He spent 16 months in the Levant.

Cf.Blackmer Collection 942 and Atabey Collection 659; Tobler p.153; Rohricht 1776.



75 **LAURENTIUS, Frans & Machiel J. ROOS.** Met veele schoone figueren verçiert. Een bijzondere Bijbel. Publicatie ter gelegenheid van 375 jaar Statenvertaling. Middelburg / IJmuiden, 2012. Oblong 8vo. Boards, with dust-jacket. With reproductions of 7 maps and 116 engravings. 285 pp. € 45,00




76 **LAYARD, Austen Henry.** Nineveh and its remains: with an account of a visit to the Chaldaean christians of Kurdistan, and the Yezidis, or devil-worshippers; and an enquiry into the manners and arts of the ancient Assyrians. 3rd edition. London, John Murray, 1849.

2 volumes. Contemporary half calf, spines gilt. With 2 tinted lithographed frontispieces, and numerous plans,

plates and woodengravings (map missing). XXX,399; XII,495 pp. € 195,00

First edition was published the same year. - Fascinating account of Layard's discoveries in Mesopotamia. Most of the material deals with discoveries made at Nimrod. - (Foxing as usual).

Blackmer Collection 968; Attabey Collection 685.



77 **LAZARD, Paola & Bertrand.** Collection de Paola et Bertrand Lazard. L'Orient et la Terre Sainte. Livres et dessins. Paris, Pierre Bergé & Associés, 2008. 4to. Wrappers. With many coloured illustrations. 241 pp. - *Auction catalogue.*

€ 35,00

78 **LEEUWEN, F.C. van, D. OOSTDAM, S. VINK.** Dutch envoys in Arabia. Photographic impressions 1880-1950. Amsterdam, KIT, 2011. 4to. Cloth. With many photographs. 124 pp. € 100,00

In those days more pilgrims travelled from the Netherlands East Indies (now Indonesia) to Mecca than from any other country. - *Limited edition of 150 copies.*

79 **LENORMANT, François.** Histoire ancienne de l'Orient jusqu'aux guerres médiques. 9me édition. Revue, corrigée, considérablement augmentée. Tome I-II. Paris, A. Lévy, 1881-82.

2 volumes. 8vo. Contemporary green morocco, inside dentelles, g.e. With maps and many illustrations. XXVI,473; 462 pp. € 125,00

First published in 1868. - *Volume I: Les origines - les races et les langues; Volume II:*



Les Egyptiens.
Ibrahim-Hilmy p.370. - A nice copy.



80 **LINDEN, Jan vander.** (H)eerlyke ende gelukkige reyze nae het heylig land ende de stad van Jeruzalem .. in't jaer ons Heere 1633. .. Van Nieuws overzien/ verbeter/ en vermeerdt met een Byvoegsel/ getrokken uyt eenen brief/ geschreven uyt Jeruzalem den 20. maerte 1779/ op den tegenwoordigen toestand van die stad. Gend, Judocus Begyn, (ca. 1800).

2 volumes in 1. 4to. Old wrappers. With 7 woodengravings. 72; 56 pp. € 1250,00

First published in Antwerpen in 1634, followed by many popular editions. - Jan vander Linden (1577-1638) was 'pater van de cellebroeders tot Antwerpen'. He describes in detail the voyage by way of Paris, Avignon, Marseille, Genua and Cyprus to all the holy places at Nazareth, Mount Thabor, Nablouse, Jerusalem, Bethlehem, Hebron, Jaffa, etc. In the second part the return voyage is extensively described. - Scarce chapbook edition.

Tiele 674; Tobler p.101.



81 **LUDOLPH, Job.** Nieuwe doch aanmerkens-waardige historie van Abissinien, andersints Ethiopien, getrokken uit de Latijnsche historie .. en nu in't Nederduitsch gebracht door Willem Calebius. Utrecht, Johannes Ribbius, 1687.

4to. Later half vellum, with old brocade-paper to boards. With folding map and 8 engraved plates (3 folding). 222,(10) pp. € 1550,00

First Dutch edition. - The treatise by the scholar,

Job (Hiob) Ludolf (1624-1704), was first published in Latin, *Historia Aethiopica*, in 1681, and is regarded as the first authoritative account of Abyssinia. He has been called the 'founder of Ethiopian studies in Europe'. Although he never visited the country, Ludolf formed a close working relationship with an Ethiopian monk resident in Rome, himself clearly a highly intelligent man. From this fruitful partnership emerged grammars and dictionaries of the classical Ethiopian language as well as a lengthy history of the country. The large folding map by Tellez, is a landmark of

cartography, as it is the first to show the source of the Blue Nile at Lake Tana. The fine plates depict illustrations of Ethiopian fauna, a banana plant, decapitation of missionaries, etc. - (Owner's name on title-page; partly dampstaining, slight browning, stronger to one quire). - *Rare Dutch edition.*

Tiele 702; Cat. NHSM I, p.203; Cox I, p.365: Still a valuable work; Gay 2658; Ibrahim-Hilmy I, p.395.



82 **LUTTERVELT, R. van.** De 'Turkse' schilderijen van J.B. Vanmour en zijn school. De verzameling van Cornelis Calkoen, ambassadeur bij de Hoge Porte, 1725-1743. Istanbul, Nederlands Historisch-Archaeologisch Instituut In het Nabije Oosten, 1958. 8vo. Wrappers. With 39 plates (1 in colours). (6), 50 pp. € 35,00



83 **LYNCH, W(illiam) F(rancis).** Narrative of the United States' expedition to the river Jordan and the Dead Sea. Philadelphia, Lea and Blanchard, 1849. Original embossed cloth gilt (rebacked). With 2 folding maps and 28 line-engravings. XX,508 pp. € 225,00
First edition. - The official report was not published until 1852. Lynch carried out the first succesful navigation of the Dead Sea, travelling down the Jordan from the Sea of

Galilee to the Dead Sea in 1848. Half the party travelled overland, the other half navigated the river. The boats had to be carried overland by camels from Acre to the Sea of Galilee. Ephesus, Smyrna and Constantinople were also visited. - (Stained throughout).

Blackmer Collection 1043; Rohricht p.432; Tobler p.176.



84 **LYNCH, W(illiam) F(rancis).** Togat door het Heilige Land, vooral tot onderzoek der Jordaan en der Doode Zee. Naar den 6e druk uit het Engelsch vertaald door J.P. Stricker. Dordrecht, P.K. Braat, 1855. 2 volumes in 1. Contemporary half calf, spine lettered in gilt. With 2 tinted lithographed frontispieces after L. de Koningh by F. Böger and 2 folding lithographed maps. XII,251; XII,263,(1) pp. € 225,00

First Dutch edition; first published in Philadelphia in 1849: Narrative of the United States' expedition to the river Jordan and the Dead Sea. - The official report was not published until 1852. Lynch carried out the first succesful navigation of the Dead Sea, travelling down the Jordan from the Sea of Galilee to the Dead Sea in 1848. Half the party travelled overland, the other half navigated the river. The boats had to be carried overland by camels from Acre to the Sea of Galilee. Ephesus, Smyrna and Constantinople were also visited. - *Blackmer Collection 1043 (English ed.); Rohricht p.432; Tobler p.176; Not in Tiele or Cat. NHSM.*



85 **MacGREGOR, John.** Veertien dagen op de zee van Galilea. Naar het Engelsch door C(arel) S(teven) Adama van Scheltema. Amsterdam, Hoveker & Zoon, (1878).

Original printed wrappers. With lithographed map and 2 chromo-lithographed plates by Emrik & Binger. 74,(2) pp. € 75,00
Dutch translation of *Rob Roy on the Jordan Nile, Red Sea and Gennesareth*. New York 1869.

Rohricht p.547.




86 **MAILLET, Benoit de.** Beschryvinge van Egipte; behelzende verscheide keurige aanmerkingen over de oude en hedendaagsche aardrykskunde van dat land; deszelfs aloude gedenktekenen, de zeden, gewoontens en godsdienst der inwooners, de regeering en koophandel, de dieren, boomen, gewassen, enz. Opgesteld volgens de aantekeningen van De Maillet, door Le Mascrier. Uit het Fransch vertaald. 's Gravenhage, Isaac Beauregard, 1737. € 1850,00


2 volumes in 1. 4to. Contemporary calf, spine richly gilt. With title-pages printed in red and black, engraved portrait, folding map and 7 engraved plates. XX,(2),356; 363,(9) pp.

First Dutch edition; first published in French *Description de l'Égypte*. Paris 1735. - Benoit de Maillet (1656-1738) was French consul in Egypt from 1692 to 1708. The manuscript of his memoirs was edited by Jean Baptiste Le Mascrier and takes the form of letters. A fascinating, detailed, and excellent account of Alexandria, Cairo and Luxor. 'Maillet contributed greatly to the extension of our knowledge of Egypt in the 18th century. He was the first French writer to interest himself in the Islamic architecture of Egypt' (*Atabey Collection* 754). - *A nice copy*.

Not in Tiele or Cat. NHSM; Cf. Ibrahim-Hilmy I, p.367, Gay 2105, Boucher de la Richarderie IV, p.347 and the Blackmer Collection 1061.



87 **MARLOWE, John.** Mission to Khartum. The apotheosis of General Gordon. (London, History Book Club, 1969). Boards. 324 pp. € 30,00



88 **MAUNDRELL, Henry.** Een reisje van elf weken en vijf dagen, van Aleppo naar Jeruzalem, door de voornaamste gewesten en steden van Syrië en Palestina. Op nieuw bewerkt en met ophelderende aanmerkingen vermeerderd, door J.A. Oostkamp. Groningen, J. Oomkens, 1831. Original marbled boards (rubbed; spine dam.) With engraved frontispiece and 2 folding engraved plates of Balbec by C.C. Füchs. VIII,353 pp. € 195,00

New edition, the first edition in Dutch was published in 1705; the original edition *Journey from Aleppo to Jerusalem at Easter 1697* was published in Oxford in 1703. - Maundrell served as chaplain to the Levant Factory at Aleppo, 1696-1701. His work, including descriptions of the Easter celebrations at Jerusalem in 1698 and the first description of Balbec by an Englishman, was highly esteemed. - (Marginal waterstaining).

Not in Tiele; Cf. Cat. NHSM I, p.257; Blackmer Collection 1095; Atabey Collection 784; Tobler p.116-117; Rohricht p.286.




89 **MÉRY, (François Joseph Pierre).** Constantinople et la Mer Noire. Paris, Belin-Leprieur et Morizot, 1855. Large 8vo. Contemporary half red morocco, spine gilt. With 21 steel-engraved plates, of which 6 partly coloured by hand, by the brothers Rouargue. XI,495,(1) pp. € 395,00


First edition. - Méry, a prolific writer of novels and plays, is supposed to have travelled in Turkey in about 1822. His book consists of a

popular history of Constantinople followed by anecdotes legends and oriental tales. The plates contain views in Constantinople, Varna and Trebizond; the coloured plates are showing costumes. - Some foxing as usual, otherwise fine.

Blackmer Collection 1116; Atabey Collection 805; Hiler p.584; Lipperheide Lb 61



90 **MEULEN, Daniël van der.** Ontwakend Arabië. Koning Ibn Sa'ud, de laatste bedoeïenenvorst van Arabië. Amsterdam, H. Meulenhoff, (1953). Decorated cloth. With 28 photographic illustrations. 183 pp. € 40,00
Written by Van der Meulen (1899-1989), Dutch diplomat and explorer and consul of Djedda.



91 **MICHAUD, (Joseph) & (Jean J.F.) POUJOULAT.**

Correspondance d'Orient (1830-1831). Bruxelles, N.J. Gregoir, V. Wouters et Cie, 1841.

8 volumes in 4. Contemporary half calf, spines gilt. With folding map. € 675,00

First published in Paris in 1833-1835. - 'Michaud, the historian of the Crusades, and his secretary Poujoulat travelled together through Greece, Constantinople and the Archipelago to Jerusalem, where they separated. Poujoulat explored Syria and Michaud went on to Egypt, but they wrote regularly to each

other, and these letters constitute in great part the voluminous *Correspondance d'Orient*. The first three volumes, dealing with Greece and Turkey, contain mostly Michaud's letters. Both Michaud and Poujoulat were interested in the contemporary state of the countries they visited than archaeology and antiquities' (*Blackmer 1122*). - *A very fine set.*

Atabey Collection 807; Weber 211; Tobler p.151, Ibrahim-Hilmy II, p.33.



92 **MISLIN, Jacob.** Les saints lieux. Pèlerinage a Jérusalem, en passant par l'Autriche, la Hongrie, la Slavonie, les provinces danubiennes, Constantinople, l'Archipel, le Liban, la Syrie, Alexandrie, Malte, la Sicile et Marseille. Bruxelles, H. Goemaere, 1852.

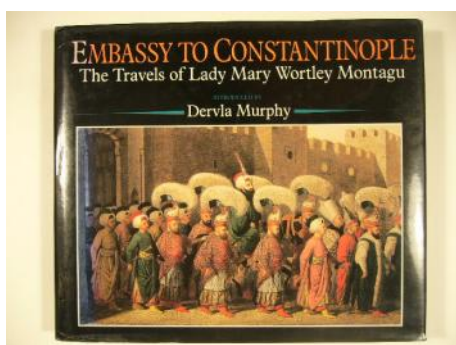
3 volumes. Original half morocco, with red morocco title-labels on spines. With large folding map, folding plan and 2 folding coloured profiles. 342; € 225,00

336; 333 pp.

€ 225,00

First published in Paris in 1851. - 'Die schriften Mislins haben einen anhauch von wissenschaftlichkeit und gewinnen durch vortrefflichen styl. Sie sind eine bedeutende, mehr aber noch eine bedeutsame erscheinung, und bringen eine masse merkwürdiger einzelheiten, ohne dass sie in höherem grade lehrreich wären' (*Tobler p.178*). The pilgrimage took place from June to November 1848. - (With library stamps on front endpaper). - *A fine set.*


Hage Chahine 3241; Rohrich 432-433; Weber 577; Blackmer Collection 1142; Ibrahim-Hilmy p.36.



93 **MONTAGUE, MARY WORTHLY.**

Embassy to Constantinople. The travels of Lady Wortley Montague. Introduced by D. Murphy. Edited and compiled by Chr. Pick. London, Century, (1988). Oblong 8vo. Boards, with dust-jacket. With many illustrations (several in colours). 224 pp.

€ 35,00



94 **MONTAGUE, MARY WORTHLY.** Letters of the right honourable Lady M-y W-y M-e; written during her travels in Europe, Asia and Africa, to persons of distinction ... which contain, among other curious relations, accounts of the policy and manners of the Turks. New edition. London, T. Becket and P.A. de Hondt, 1767.

3 volumes. Sm.8vo. Contemporary calf with gilt fillets round sides (some hinges weak), spines ribbed with red morocco title-labels (extremities sl. dam.). XII,(4),180; (4),195; (4),230 pp. € 475,00


First published in 1763; with written owner's name Moseley 1767. - Lady Mary Wortly Montague (1689-1762) was the first lady to travel abroad for mere curiosity's sake. In 1716 she accompanied her husband, Edward Montague, on his diplomatic mission to Constantinople, making the journey overland. The letters she wrote back home are justly ranked among the most celebrated of their kind in a century richly endowed with excellent letterwriters. She became a great admirer of Turkish culture and her work includes in sights that were exceptional for their time. A year after her death, her Turkish letters were published for the first time and they have not been out of print since.

Blackmer collection 1150; Atabey collection 829; Gay 94; Paulitschke 682; Robinson, Wayward women, p.32-34.




95 **MOOREHEAD, Alan.** De Blauwe Nijl. 's Gravenhage, Nederlandse Boekenclub, (1962). Decorated cloth, with dust-jacket (design Eppo Doeve). With map and many photographic illustrations. 285 pp. € 20,00


Dutch translation of The Blue Nile, London 1961.



96 **MORET, A.** Le Nil et la civilisation égyptienne. Paris, La Renaissance du Livre, 1926. Wrappers. With 3 maps, 24 plates and 79 illustrations. XVII,573 pp. € 30,00




97 **NAVE, Francine de. (Red.)**. *Philologia Arabica*. Arabische studiën en drukken in de Nederlanden in de 16de en 17de eeuw. Antwerpen, Museum Plantin-Moretus, 1986. Folio. Pictorial wrappers. With many illustrations. CXLIX,236,(3) pp. € 35,00



98 **NEIL, James**. *Palestine explored*. With a view to its present natural features, and to the prevailing manners, customs, rites, and colloquial expressions of its people, which throw light on the figurative language of the bible. 7th edition. London, James Nisbet & Co., (ca. 1882).

Original decorated cloth (sl. discoloured), g.e. With frontispiece and 6 plates. X,319 pp. € 40,00

First published in 1881. - Röhricht p.594.




99 **NEWBERRY, John**. *Twee reysen van Johan Newberie, de eene na het Heylig Land; en de andere na Balsara, Ormus, Persien, en weder na huys door Turkyen anno 1579 en vervolgens Mitsgaders de scheeps togt van Petro Sarmiento, naar de Straat van Magellaan, van Lima door de Zuyd-zee bevaren anno 1579. Beyde nu alseerst uyt het Engels en Spaans vertaald.* Leyden, Pieter van der Aa, 1706. € 65,00

Sm.8vo. Wrappers. With engraved title-vignette. 30 pp.

Issued in Pieter van der Aa's collection of voyages. - The English

merchant adventurer John Newberry toured the Holy Land. He then proceeded to Aleppo, descended the Euphrates to Baghdad and Basra, and took a further vessel through the Persian Gulf to Hormuz and returns to England by way of Constantinople. He became the first Englishman to cross Persia (*Howgego p.748*). - (Without the map and 2 plates).

Tiele 8; Cat. NHSM I, p.107; Rohricht p.204; Wilson p.157.



100 **NOONAN, F. Thomas**. *The road to Jerusalem. Pilgrimage and travel in the age of discovery*. Philadelphia, University of Pennsylvania Press, (2007). Cloth, with dust-jacket. With illustrations. X,328 pp. € 45,00



101 **OLEARIUS, Adam.** *Persiansche reyse/ uyt Holsteyn, door Lijflandt, Moscovien, Tartarien in Persien, door Philippus Crusius, en Otto Brughman, gesanten (van) Frederick, Erf-heer in Noorwegen .. aen de koninck van Persien en van daer te landt naer Oost-Indien. Waer in veel vreemde ontmoetingen en gheleghentheden der voor-noemde landen en volckeren beschreven zijn. In't Hooghduyts beschreven .. en nu in't Neder-Duyts over-geset.* Amsterdam, Joost Hartgers, 1651.

2 volumes in 1. 4to. Old half vellum, marbled boards. With engraved frontispiece and 10 engravings in the text. 134; 120

pp.

€ 2.450,00

First Dutch edition published in the same year, first issued in Schleswig in 1647: *Offt beehrte Beschreibung der newen Orientalischen Reyse*. - Olearius travelled in the train of the embassy of the Duke of Holstein to Russia and Persia. This was the first German expedition to Persia. The embassy travelled from Riga to Moscow and Astrakhan. Olearius became a Persian scholar. During his travels Olearius collected many valuable information on Russian customs and tradition, his account greatly influenced European opinion of Russia in the 17th and 18th centuries. -

Atabey Collection 884 (French ed.); not in Blackmer; Muller, Neerland-Russe, 255; Adelung II, pp.299-306; Howgego M38;Tiele 814; Cat. NHSM I, p.255.



102 **PALESTINE. - DRIE WEKEN IN PALISTINA EN OP DEN LIBANON.** Naar den 4e druk, uit het Engelsch vertaald. Schiedam, de Munnik en Wijnands, 1835.

Original boards. With lithographed frontispiece depicting Jerusalem. XVI,182 pp. € 150,00

First Dutch edition. - Translation of *Three weeks in Palestine and Lebanon*. London 1833; many times

reprinted (13th edition in English in 1853). - (Some waterstaining).

Tobler p.152 (English and German ed. only).



103 **PERLBERG, Friedrich.** *Das Heilige Land in Wort und Bild.* München, C. Andelfinger & Cie., (1909).

Oblong 8vo. Original printed wrappers (spine rep.).

With folding map, coloured in outline and 48


watercolours by F. Perlberg.

€ 35,00


Fine coloured scenes of the Holy Land by Friedrich Perlberg (1848-1921) with text by J. Schmitzberger.

104 **PERROT, Georges & CHARLES CHIPIEZ.** *Histoire de l'art dans l'antiquité. Tome II: Chaldée et Assyrie.* Paris, Hachette et Cie, 1884.

8vo. Contemporary half red morocco, spine and boards richly gilt, a.e.g. With 15 tinted



or coloured plates and 452 woodengravings. 825 pp.
Assyria was centered on the upper Tigris River, in Northern Mesopotamia, present day northern Iraq. - Some foxing as usual, otherwise a very fine copy. € 175,00




105 **PIJNACKER, Cornelis.** Historysch verhael van den steden Thunes, Algiers ende andere steden in Barbarien gelegen. Ingeleid en toegelicht door G.S. van Krieken. 's Gravenhage, Martinus Nijhoff, 1975. Cloth. With map and portrait. VIII,206 pp. € 35,00
Linschoten-Vereeniging LXXV. - Account of a 17th century Dutch ambassador to North Africa.



106 **PORTER, J(osias) L(eslie).** The giant cities of Bashan; and Syria's holy places. London, T. Nelson and Sons, 1867.
 Original pictorial green cloth gilt (stained). With lithographed frontispiece and 6 lithographed plates. V,371 pp. € 95,00

First published in 1865. - Porter spent 10 years in Syria and travelled extensively. Very popular description of the massive buildings to be found in Bashan and an account of his theory explaining their construction. Porter believed that the aboriginal inhabitants of the country, before its occupation by the Jewish tribes, had constructed these buildings.
Blackmer Collection 1334; Rohricht p.468; Tobler p.189; Not in the Atabey Collection.



107 **PUCKLER-MUSKAU, Hermann Ludw. Heinrich.** Mehemed Ali en deszelfs gebied. Door den schrijver der brieven eens afgestorvenen (prins Pückler Muskau). Nubië en Sudan. Amersfoort, W.J. van Bommel, Van Vloten, 1847. Contemporary half cloth. VI,305 pp. € 275,00


In 1846 a Dutch edition was published of the first part of this book on the dominion of Mohammed Alia dealing with Egypt: Aus Mehmed Ali's Reich. Stuttgart 1844. 'Pückler Muskau is one of the most interesting travellers of his period; he journeyed extensively in Europe and Africa. He was a keen observer and a witty and sensitive writer, ready to note all sorts of facts and

impressions of men and manners, although his great interest was landscape and landscape gardening' (*Blackmer 1362*). 'A boastful, exuberant, miles gloriosus-like tale by this 'Prince'. A great friend and defender of Mohammed Ali' (*Kalfatovic, Nile notes, 0343*).

Gay 2198 (French ed.); Ibrahim-Hilmy II, p.145; Kainbacher p.326; not in Tiele or Cat. NHSM.



108 **QUINA, Carel.** Door het land van de Sultan. Carel Quina's pelgrimage naar Jeruzalem (1668-1671). Bezorgd door Ingrid van der Vlis. (Zutphen, Walburg, 2005). Boards, with dust-jacket. With plates (some in colours). 280 pp. € 40,00
Account of the Amsterdam merchant Carel Quina (1622-1689) of his pilgrimage to Jerusalem by way of Turkey, from the original manuscript.

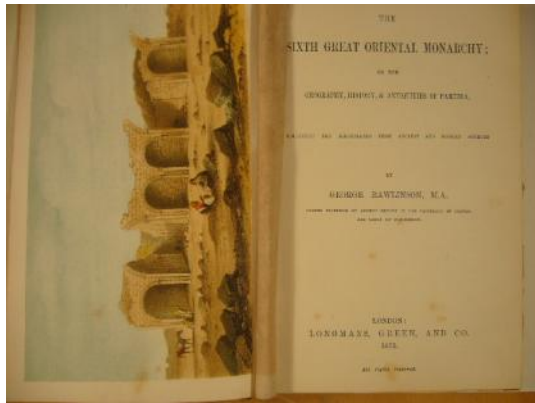


109 **RAUMER, Karl von.** Palästina. Leipzig, F.M. Brockhaus, 1835. Original boards, with red morocco title-label. With folding table and 2 folding plans. XII,346 pp. € 175,00
First edition. - Rohricht 376; Engelmann I, p.151; Tobler p. 218: Ein vortreffliches Handbuch.



110 **RAUMER, Karl von.** Palestina. Naar den vierden, vermeerderden en verbeterden, druk uit het Hoogduitsch vertaald door D. Koorders. Utrecht, Kemink en Zoon, 1867. Contemporary half morocco, spine lettered in gilt (extremities of spine sl. dam.). With folding table and large folding coloured map (small tear). XX,770,(3) € 125,00
First Dutch edition; first published in Leipzig in 1835. Rohricht 376; Engelmann I, p.151; Tobler p. 218: Ein vortreffliches Handbuch.


111 **RAWLINSON, George.** The sixth great Oriental monarchy; or the geography, history, & antiquities of Parthia, collected and illustrated from ancient and modern sources. London, Longmans, Green, and Co., 1873. Contemporary half calf, spine gilt (hinges sl. dam.). With coloured lithographed frontispiece, 2 folding maps and several illustrations. XIII,458 pp. € 175,00



First edition. - Description of Parthia, the northeastern part of present-day Iran. Rawlinson (1812-1902) summarised for his generation in scholarly form the results of research and excavation in the East, in a series of works of considerable constructive ability which have hardly yet been superseded in English (*D.N.B.*). - (Some foxing). *Wilson p.184.*



112 **RAYE, Johan.** Een levenslustige heer op reis naar de Oriënt. Brieven van Johan Raye, heer van Breukelerwaard 1764-1769. Van commentaar voorzien en bewerkt door A. Doedens en L. Mulder. Baarn, Bosch & Keuning, (1987). Wrappers. With 46 illustrations. 95 pp. € 18,00



113 **RICCIOTTI, Giuseppe.** Histoire d'Israël. Traduction française par Paul Auvray. Nouvelle édition revue et corrigée. Paris, A. & J. Picard et Cie, 1947-48. 2 volumes. Wrappers. With maps and illustrations. 560; 636 pp. € 45,00



114 **RÖHR, Johann Friedrich.** Palästina oder historisch-geographische Beschreibung des jüdischen Landes zur Zeit Jesu, zur Beförderung einer anschaulichen Kenntniss der evangelischen Geschichte für Religiionslehrer und gebildete christliche Bibelleser. 3. vermehrte und verbesserte Auflage. Zeitz, Webelschen Buchhandlung, 1821. Original boards. With engraved plan of Jerusalem on title-page, folding genealogical table of the Herodian family and folding engraved map. 212,XIV pp. € 95,00

First published in 1816. - Very popular work, reprinted and translated several times.

Rohricht p.349; Tobler p. 216; Engelmann I, p.151.



115 **RUSSEL, M(ichael)**. Palestina, of Het Heilige Land, van de vroegste tot op den tegenwoordigen tijd. Op geschiedkundige waarheid, volgens de meest geloofwaardige reizigers gegrond; benevens een beknopt overzicht van de aardrijkskunde, land- en plaatsbeschrijving; alsmede van de geschiedenis des Joodschen volks, de kruistogten en van de letterkunde en godsdienst der oude Hebreëen. Naar het Hoogduitsch van A. Diezmann. Amsterdam, G.

Portielje, 1838.

2 volumes in 1. Contemporary half calf (sl. rubbed). With 2 lithographed frontispieces and 2 lithographed plates. VIII,200; 229 pp. € 125,00

First printed in Edinburgh in 1831: Palestine or the Holy Land from the earliest period to the present time. Russel later became bishop of Glasgow and Galloway.

Röhricht p.366; Tobler 1833; Engelmann I, p.151; Not in Tiele.



116 **SALMON, Thomas**. Tegenwoordige staat van het Turksche Ryk in Asia en Afrika. Nu vertaald en merkelyk vermeerderd door M. van Goch. Amsterdam, Isaak Tirion, 1733.

Contemporary vellum. With engraved frontispiece, 3 folding maps and 3 (of 10) engraved plates.(10),622,(14) pp. € 375,00

Original issued as Modern history: or present state of all nations. London 1725-1739. Translated into

Dutch:*Hedendaagsche historie, of tegenwoordige staat van alle volkeren.* Volume V contains an ample description of Turkey, Irac, Iran, Syria, the Holy Land, Egypt, Cyprus and part of China and Indonesia. With 3 fine folding maps of Turkey, the Middle-East and Asia.

Tiele 1033.



117 **SALMON, Thomas**. Tegenwoordige staat van het Europisch Turkyen, en van de Grieksche kerk. Als mede van het Koningryk Polen, en 't Groot Hertogdom van Litthauwen. Nu vertaald en merkelyk vermeerderd door M. van Goch. Amsterdam, Isaac Tirion, 1734.

Contemporary vellum. With engraved frontispiece, 3 engraved portraits, 3 folding maps and 5 folding plates. (8),316; 326,(14) pp. € 395,00

Original issued as Modern history: or present state of all nations. London 1725-1739.

Translated into Dutch:*Hedendaagsche historie, of tegenwoordige staat van alle volkeren.* An historical, geographical and ethnological description of the world of encyclopaedical proportions. Volume VI contains an ample description of Turkey, Greece and Poland. - *A nice copy.* - *Tiele 1033.*




- 118 **SAMBERG, Jan Willem.** De Hollandsche Gereformeerde Gemeente te Smirna. De geschiedenis eener handelskerk. Leiden, Eduard IJdo, 1928. Wrappers. With 2 plates (1 folding). X,254 pp. - (*Thesis*). € 60,00



- 119 **SANDERSON, Johan, Hendrick TIMBERLY, Johan SMITH.** Seer gedenckwaerdige vojagien, door Europa, Asia en America. Nevens een pertinente beschrijvinge van 't Heylige Landt, en voornamelijck van het oudt en nieuw Jerusalem en tempel Salomons. Als oock de schrickelijcke belegeringen .. der selver stadt .. Amsterdam, Jochem van Dyck, 1678. € 1450,00
4to. Contemporary half vellum (extremities of spine sl. dam.). With allegorical engraved title-page and 4 engraved folding plates in the style of Romeyn de Hooghe. (8),158 pp. *First Dutch edition; first issued in Purchas his pilgrimes,*

London 1625. - Johan Sanderson travelled in the Levant in 1584-1602 (including a description of Constantinople); Hendrick Timberley went to Jerusalem in 1600-1601 and Capt. Johan Smith visited Europe and Tartary in 1596-1607. - Printed title-page mounted, otherwise fine. - *Scarce*.

Tiele 955; Cat. NHSM I, p.134; Sabin 78871; Tobler 112; not in the Blackmer or Atabey collection.



- 120 **SANDYS, (George).** Voyagien, behelsende een historie van de oorspronckelijcke ende tegenwoordige standt des Turcksen rijcks ... Als mede, van Egypten .. Neffens een beschrijvinge van het H. Landt .. Eyndelyck, Italien beschreven met hare nabuerighe eylanden; als Cyprus/ Creta/ Malta/ Sicilia/ de Aolische eylanden; van Roomen/ Venetien/ Napels/ Syracusa/ Mesena/ Etna/ Scylla/ en Charypdis/ etc. Uyt 't Engels vertaelt door J. G(lazemaker). Amsterdam, Baltes Boeckholt, 1665. € 1850,00
4to. Contemporary vellum. With engraved title, 3 engraved plates and 26 full or half-page engravings in text. 263,(1) pp.

First published in London in 1615: A relation of a journey begun A.Dom. 1610; first Dutch edition was published in Amsterdam in 1653. - George Sandys (1578-1644) was the son of the Archbishop of York and a literary figure of some standing. In 1609 he set sail for the East and he spent the next year travelling in Turkey, Egypt and Palestine

and later studied antiquities in Rome. His observations first appeared in English in 1615 and his text was soon regarded as a special authority on the Levant. He has been called the first 'classical tourist' of England. Sandys also was interested in colonial promotion, and was one of the undertakers named in the third charter of the Virginia Company in 1611, and later treasurer and a member of the Council. This book also became popular in the Netherlands and was several times republished. - A fine clean copy.

Tiele 959; Cat. NHSM I, p.256; Blackmer Collection 1484 (English edition); Atabey Collection 1087 (English edition); Weber 245; Röhricht p.232; Ibrahim-Hilmy p.210.



121 **SCHULZ, E(durad) W(ilhelm)**. Reise in das gelobte Land. Mülheim an der Ruhr, F.H. Nieten, 1852.

Contemporary half morocco, spine gilt (sl. worn). With 20 lithographed plates. XVI,339,(1) pp. € 125,00


First edition. - Travel into the Holy Land in 1851.

Tobler p.183; Rohricht p. 447;




122 **SCHUTTE, Rutger**. Verhandelingen over de reize der Israelieten in de woestijne, en eenige bijzonderheden van Jerusalem en deszelfs omtrek. Uitgegeven met een Voorberigt door J.C. Mohr. Utrecht, G.T. & A. van Paddenburg, Rotterdam, J. Bosch & R. Arrenberg, Amsterdam, Martinus de Bruyn, 1785. Contemporary vellum. With large engraved map of Upper Egypt and Gaza by P. Mol. VII,229,(3) pp. € 495,00

First published as an introduction for the Dutch edition of the scholarly work of Richard Pococke: Beschryving van het Oosten, en van eenige andere landen. Utrecht, Rotterdam, Amsterdam, 1776-1786. - (Library stamp on title-page). - *A fine copy with large map.* - *Tobler p.128.*



123 **SCHUVER, Juan Maria**. Travels in North East Africa 1880-1883. Edited by Wendy James, Gerd Baumann and Douglas H. Johnson. London, 1996. Cloth, with dust-jacket. With maps and illustrations. CVII,392 pp. € 45,00

Hakluyt Society 184. - Juan Maria Schuver, son of a wealthy Amsterdam businessman, remained for two years in the hills of the upper Blue Nile and the eastern watershed of the White Nile basin. His lively account of the region and his encounters with local people is presented from the rediscovered original manuscripts.




- 124 **SCHWARZ, Franz von.** Turkestan, die Wiege der indogermanischen Völker. Nach fünfzehnjährigem Aufenthalt in Turkestan. Freiburg, Herder, 1900. Original half cloth (spine rep.) with pictorial front board. With coloured frontispiece, folding map and 178 illustrations. XX,606 pp. € 225,00
Illustrierte Bibliothek der Länder und Völkerkunde. - The author stayed in Tashkent surveying astronomy and meteorology for 15 years, and describes Russian Turkestan. *Yakushi p.348.*



- 125 **SÉBAH & JOAILLIER. ANSICHTEN VON CONSTANTINOPEL - VUES DE CONSTANTINOPLE - VIEWS OF CONSTANTINOPLE.**

Constantinople, Jacques Ludwigsohn, (ca. 1900). Oblong 8vo. Original printed wrappers. Album with 36 photographic plates by Maison Sébah & Joaillier. € 125,00

The fine photographic plates depict: Seraglio Point, Galata Tower, Top-Haneh and the Bosphorus, The Kara-Keui Bridge and Galata, Valide Mosque and the Golden Horn, Emin-Eunu Square, Fountain of Ahmed, Mosque of St. Sophia, Fountain of the Emperor William, Ahmedieh Mosque and the Hippodrome, The Burnt Column, etc. - *A nice copy.*

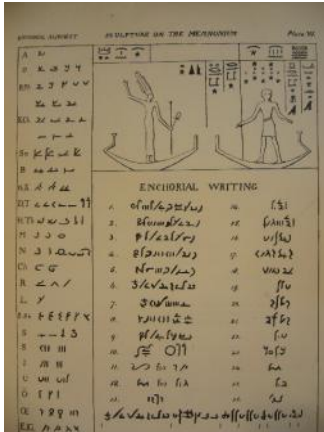


- 126 **SENDEN, G(erhard) H(einrich) van.** Het Heilige Land op mededeelingen uit eene reis naar het Oosten, gedaan in de jaren 1849 en 1850, in gezelschap van .. prinses Marianne der Nederlanden. Na diens overlijden voortgezet en uitgegeven door G(erhard) H(endericus) van Senden. Gorinchem, J. Noorduyt en Zoon, 1851-1852. € 125,00
 2 volumes. Original black embossed cloth (extremities of spine vol. I sl. dam.). XXXVI,387; XVII,(1),360 pp.
First edition. - During this trip to the Holy Land prinses Marianne, daughter of King William I of the Netherland, gave birth to a child born out of wedlock with her footman.


Tiele 998; Cat. NHSM I, p.259; Rohricht p.437; Tobler p.179.

- 127 **SHARPE, Samuel.** The early history of Egypt, from the old testament, Herodotus, Manetho, and the hieroglyphical inscriptions. London, Edward Moxon, 1836.


Old half cloth. With 6 plates. VIII,172 pp. € 125,00
First edition. - Samuel Sharpe (1799-1881) was an Egyptologist and translator of the Bible (*DNB*).



Ibrahim-Hilmy II, p.232.



128 **SINT NICOLAAS, E., D. BULL, G. RENDA.** De Ambassadeur, de Sultan en de Kunstenaar. Op audiëntie in Istanbul. Amsterdam, Rijksmuseum, 2003. 4to. Wrappers. With many coloured illustrations. 48 pp. € 18,00
On the Dutch ambassador Cornelis Calcoen and the painter Jean-Baptiste Vanmour.



129 **SPEKE, John Hanning.** Les sources du Nil. Journal de voyage. Traduit de l'Anglais, avec autorisation de l'auteur par E.D. Forgues. 3me édition. Paris, Hachette, 1881. Original printed wrappers (sl. dam.). With 4 folding maps and 78 wood-engravings. 579 pp. € 175,00

First published in London in 1863: Journal of the discovery of the source of the Nile. - John Hanning Speke (1827-64), English army officer,

big game hunter, whose claim to have located the source of the Nile was proved correct after years of dispute. Speke, together with captain Grant, were the first Europeans to cross Equatorial Eastern Africa. His account is one of the cornerstone books of African exploration.

Ibrahim-Hilmy p.255; Czech p.151 (English ed.); Hess & Coger 417 (English ed.); Howgego IV, S53.

130 **SPENCER, Edmund.** Reizen in Circassia en eenige naburige landen, in 1836 gedaan. Uit het Engelsch beknopt vertaald door J. Olivier, Jzn. Amsterdam, Gebroeders Diederichs, 1839. Original boards (spine rep.). With hand-coloured frontispiece. VIII,282,(6) pp. € 495,00
First Dutch edition; after the English edition Travels in Circassia, Krim-Tartary, &c.



Coloured Plates.

London 1837. - In 1829 the Ottoman Turks were forced to cede Circassia to Russia, at this time the Circassians, who are Moslems, occupied almost the entire area between the main Caucasian range, the Kuban River, and the Black Sea. Edmund Spencer travelled extensively in this area. - *Rare*.

Cf. Blackmer Collection 1580 and Atabey Collection 1164; Catalogue Russica II, 1829; Not in Tiele, Cat. NHSM nor Landwehr,



131 **STACQUEZ, (Hippolyte Isidore Joseph)**. L'Égypte, la Basse Nubie et le Sinaï. Relation d'après des notes tenues pendant le voyage que son altesse royale monseigneur le duc de Brabant fit dans ces contrées, en 1862 et 1863. Liège, L. Grandmont Donders, 1865. Contemporary half red morocco, spine gilt. With 8 lithographed plates. XXII,390 pp.

€ 275,00

Interesting travel-account of the Middle-East made by Leopold II (1835 - 1909), the second King of the Belgians. He is chiefly remembered for the founding and exploitation of the Congo Free State. - A fine copy. Ibrahim-Hilmy II, p.257



132 **STANLEY, Arthur Penrhyn**. Sinai and Palestine in connection with their history. 3rd edition. London, John Murray, 1856.

Original embossed brown cloth (spine sl. dam. and discoloured). With folding coloured diagram, 5 sketch-maps and 6 folding coloured lithographed maps.

LVIII,550; 32 pp. € 175,00

First edition published the same year. - 'In this very popular work he emphasized the connection between history and geography; that is, he interpreted history through geography. The maps are very good'

(Blackmer).

Blackmer Collection 1600; Tobler p.188; Rohricht p.455.

133 **STOCHOVE, Vincent de**. Voyage du Levant. 3me edition reveüe & augmentée. Bruxelles, Hubert Anthoine Velpius, 1662.

Sm.8vo. Contemporary vellum, title and name on spine in manuscript (frontcover and top of spine repaired). With engraved title-page by W. Hollar (fecit 1650) and engraved



portrait in armorial border after L. van Oost by W. Hollar (fecit 1650). (16),805 (= 508),(2) pp. € 1750,00
 First published in Bruxelles in 1643; in handwriting on flyleaf: Peeter Coosemans den 17 Junius anno 1664 binnen Brussel. - The Belgian Stochove together with Fauvel, Fermanel and Baudouin set out their travels in 1630. They spent two years in the Levant, exploring in detail the Greek Islands and the coast of Asia Minor. Stochove was the first to publish an account of their travels from Bruges to Constantinople, Aleppo, Jerusalem, Egypt and Sinai. - (Slightly waterstained). - *Rare*.

Blackmer Collection 576; Atabey Collection 1178; Navari 248; Weber 267; Hage Chahine 4653; Boucher de la Richarderie p.210-211.




134 **STRAUSS, Friedrich Adolph.** *Sinai en Golgotha. Reis in het Oosten. Naar den achsten druk uit het Hoogduitsch bewerkt door J.J.L. ten Kate.* Arnhem, J. Voltelen, (1867).

8vo. Original decorated cloth gilt. With tinted lithographed title-page, lithographed map and plan by Emrik & Binger and 10 chromo-lithographed plates (including frontispiece). 466 pp. € 475,00

First published in Berlin in 1847 *Sinai und Golgotha, Reise in das Morgenland*. - 'A theology student from the University of Berlin, Strauss, traveling from Alexandria to Aswan and the

Suez and Sinai areas, saw the usual sights, gives a number of Biblical quotations and an account of Islam and the Copts. A good description of Thebes and Luxor' (*Kalfatovic, Niles notes of a howadji, 0403*). Athens, Corinth, Syra, Alexandria, Cairo, Thebes, Nubia, Assuan, Suez, Sinai, Beersheba, Jerusalem, Bethlehem, Hebron, Jordan and the Dead Sea, Jaffa, Lebanon, Damascus, Beirut, Smyrna and Constantinople were visited. - *With fine coloured plates.*

Gay 3671; Tobler 1845; Ibrahim-Hilmy p.262; Rohricht p.420; Weber 566; Not in Tiele, Blackmer or Atabey collection.




135 **STRUYS, Jan Janszoon.** *Aanmerkelijke en seer rampspoedige reysen, door Lijfland, Moscovien, Tartarijen, Persien en Oost-Indien. Met een beschryving van de gelegenheyd, aart en gewoonte dier volkeren, en landen, beneffens seltsame voorvallen tot sijn te rug-komst alhier.* Amsterdam, weduwe van Gysbert de Groot, 1705.

4to. 19th century marbled boards. With woodcut on title-page. 112 pp. € 1950,00

First separate edition of the third perillous and most unhappy voyage of Jan Struys; first published in 1676: *Drie aanmerkelijke en seer rampspoedige reysen*. - *Very*

interesting and lively account of the third voyage made by Jan Janszoon Struys. This third voyage, September 1668 to October 1673, took him to Russia, Persia and Arabia via the Caspian Sea. 'Struys kept no diary, so that by the time his narrative was finally published in 1676, his fanciful imagination had somewhat distorted the reality behind his journey. At sea he experienced typhoons, shipwrecks, hunger and captivity, and he was several times sold as a slave, a misfortune always guaranteed to delight a seventeenth century audience' (*Howgego p.999*). - Apart from the usual age-browning a nice copy.

Tiele 1062; Cf. other editions: Cat. NHSM I, p.117-118; Blackmer collection 1616; Adelung II, 107; Mendelssohn II, p.450-51; Huntress 25C.




136 **STÜRMER, Ludwig von.** Schetsen en tafereelen eener reis naar Konstantinopel, gedaan .. in de laatste maanden van het jaar 1816. Naar de uitgave door Joseph Goluchowski uit het Hoogduitsch vertaald. Groningen, Wybe Wouters, 1818. € 495,00

Original boards, uncut (spine sl. damaged). XVI,205 pp. First published in German *Skizzen einer Reise nach Konstantinopel*. Pesth 1817. - Stürmer travelled in the Levant in 1816. His account has been edited by Goluchowski. - *Rare Dutch edition.* - *From the library of the Dutch statesman H. van Riel.*

Atabey Collection 1183 (German ed.); Not in Blackmer nor

Weber or Tiele and Cat. NHSM..



137 **STÜWE, Friedrich.** Die Handelszüge der Araber unter den Abbassiden durch Afrika, Asien und Osteuropa. Berlin, 1836. Nachdruck. Amsterdam, Meridian Publishing, 1966. Wrappers. With folding map. XIV,(2),368 pp. € 30,00

138 **TASSO, Torquato.** Jerusalem delivered. An heroic poem, translated by John Hoole. London, W. Suttaby, Crosby & Co and Scatcherd and Letterman, 1809. 12mo. Contemporary mottled calf, gilt fillets round sides, spine richly gilt. With engraved frontispiece and engraved title-page after R. Cook by J. Fittler. 501 pp.

€ 275,00


First published in 1581: La Gerusalemme liberata. - A very popular poem recounting a largely fictionalized version of the first crusade in which christian knights, led by



Godfrey of Bouillon, fought against the muslims in order to raise the siege of Jerusalem. - *A nice copy.*




139 **TERPSTRA, H.** De opkomst der westerkwartieren van de Oost-Indische Compagnie (Suratte, Arabië, Perzië). 's Gravenhage, Martinus Nijhoff, 1918. Original printed wrappers. With folding map. XII,308 pp. € 65,00



140 **THOMSON, W(illiam M) (clure).** The land and the book; or, biblical illustrations drawn from the manners and customs, the scenes and scenery of the Holy Land. London, Sampson Low, 1859. 2 volumes. Later half calf. With 3 folding maps and numerous wood-engravings. 560; 614 pp. € 150,00


First edition. - Vol. I South Palestine and Jerusalem, II Central Palestine and Phoenicia. 'Ein ausserordentlich lehrreiches, geradezu unentbehrliches Buch' (*Tobler p.156/57*). - (*Small libr. stamps on verso plates.*)

Rohricht p.378.



141 **TOBLER, Titus.** Bibliographia Geographica Palaestinae. Kritische Uebersicht gedruckter und ungedruckter Beschreibungen der Reisen ins Heilige Land. (Leipzig 1867). Reprint. Amsterdam, Meridian Publishing Co., 1964. Wrappers. IV,265 pp. € 35,00

142 **TOR, Joost Frederik.** Per koets naar Constantinopel. De gezantschapsreis van Baron van Dedem van de Gelder naar Istanbul in 1785. Bezorgd door J. Schmidt. Zutphen, Walburg Pers, 1998. Cloth. With illustrations. 206 pp. € 25,00
Linschoten-Vereeniging XCVII. - Overland journey to Constantinople in 1785.



143 **(TULLY, Miss).** Narrative of a ten years' residence at Tripoli in Africa: from the original correspondence in the possession of the family of the late Richard Tully, Esq. the British Consul. Comprising authentic memoirs and anecdotes of the reigning Bashaw, his family, and other persons of distinction; also, an account of the domestic manners of the Moors, Arabs, and Turks. London, printed for Henry Colburn, 1816.

4to. Contemporary half calf, with green morocco title-label to spine. With engraved folding map and 5 fine hand-coloured aquatints. XIII,(2),370 pp. € 1.450,00
First edition; with armorial bookplate. - These letters were written by the sister or sister-in-law of Richard Tully, British consul at Tripoli from 1783 to 1793. The work is particularly valuable for its details of family life in the seraglio. The female members of Tully's family were on intimate terms with the Bashaw's family and were admitted into all the life of the seraglio. This is one of the most important records of Tripolitan life during the 18th century. - 'It is a delicious mixture of sensational subject-matter and deadpan delivery' (*Robinson, Wayward Women, p.248*). The very attractive plates depict genre scenes and costumes. - *A fine copy.*
Abbey, Travel, 299; Tooley, Coloured plates, 493; Blackmer Collection 1682; Atabey Collection 1241.



144 **VALLE, Pietro della.** Alle de voortreffelijke reizen in veel voorname gewesten des werrelts, sedert het jaer 1615 gedaan .. Uit zijn schriften, aan Mario Schipiano geschreven, door J.H. Glazemaker vertaalt. Deel III-IV. Amsterdam, weduwe Jan Hendriksz. Boom, Jan Rieuwertsz & Abraham Wolfgang, 1665.
 2 volumes in 1. 4to. Old calf (damaged). With 9 engraved plates. (4),195; (4),187 pp. € 295,00
First Dutch edition; the first edition in Italian, *Viaggi ...*, was published at Rome in 1650. - Celebrated account of Pietro della Valle's account of his travels in the form of a long series of letters to his trusted friend Mario Schipiano.

Volume III-IV are mainly dealing with Persia.

Tiele 1123; Cat. NHSM I, p.256 (other ed.), Blackmer Collection 1712; Atabey Collection 1270; Wilson p.234.



145 **VEENENDAAL, A.J.** Matthijs Sloop. Een zeeman uit de achttiende eeuw ± 1719-1779. Den Haag, Martinus Nijhoff, 1975. Wrappers. With 10 illustrations. (10),58 pp. € 15,00
On relations between Morocco and the Netherlands in the 18th century.



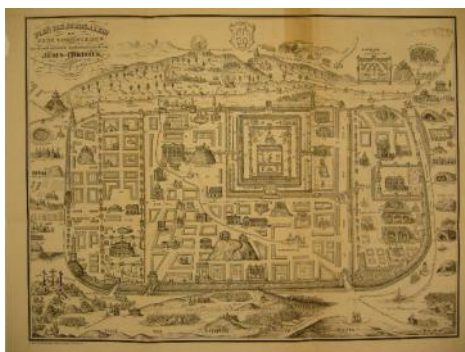
146 **VISINO, J(ohann) N(epomuk).** Pelgrims-reize uit Griekenland, over Egypte, naar Palestina. Behelzende: eene opgave van de geschiedenis en den tegenwoordigen toestand van alle voor den Christen merkwaardige plaatsen in het Heilige Land. In brieven aan eenen geestelijken te Passau. Uit het Hoogduitsch. Zwartsluis, R. van Wijk, 1843.

Contemporary half calf, spine gilt (top of spine sl. dam.). (4),430 pp. € 125,00

Dutch translation of *Meine Wanderung nach Palästina*, Passau 1840. 'Abgerechnet die nachfolge Chateaubriands, bietet der Verfasser, der sich ziemlich fleissig umsah, einiges

interessante' (*Tobler p.160*).

Röhricht p.388.




147 **VRIEZE, C.L. de.** Korte beschryving van de stad Jerusalem, benevens hare voorsteden, zoo als deze bestond ten tyde van O.H. Jesus-Christus; volgens de gewyde en ongewyde geschiedenisschryvers. Worteghem, C.L. de Vrieze, (1847).


Later half cloth, with marbled boards. With folding lithographed plan of Jerusalem by Blanchet & Blanchet (small tear rep.). 160 pp. € 195,00

Rare Flemish description of Jerusalem and surroundings.


Tobler p.212; Röhricht p.428; not in WorldCat.



148 **VROLIJK, Arnoud, Jan SCHMIDT, Karin SCHEPER.** Turksche boucken. De oosterse verzameling van Levinus Warner, Nederlands diplomaat in zeventiende-eeuws Istanbul. The Oriental collection of Levinus Warner, Dutch diplomat in seventeenth-century Istanbul. Eindhoven, Lecturis, 2012. 4to. Boards. With many coloured plates. 184 pp. € 35,00



- 149 **WALDENSTRÖM, P(aul)**. Till Österland. Skildringar från en resa i Turkiet, Grekland, Syrien, Palestina, Egypten samt på Sinaihalvön. Hösten och Vintern 1894. Stockholm, A.L. Norman, (1896). Original pictorial cloth. With numerous photographic plates and illustrations. VIII,800 pp. € 45,00
First edition. - Fine illustrated travel account of the Middle-East.




- 150 **WASSER, Ben**. Nederlandse pelgrims naar het heilige land. Zutphen, Terra, (1983). 4to. Cloth, with dust-jacket. With illustrations and maps. 168 pp. € 30,00



- 151 **WATERFIELD, Gordon**. Lucie Duff Gordon (1821-1869) in England, South Africa and Egypt. London, John Murray, (1937). Original cloth. With portrait. XI,358 pp. € 35,00
Her Letters from Egypt, London 1865, have been celebrated ever since they were first published.

- 152 **WEBER, R.E.J.** De aanval op de Smyrnavloot van 1672. (No pl., 1939). Wrappers. (9) pp. - (*Offprint Marineblad*). € 15,00




- 153 **WENSINCK, A.J. & J.H. KRAMERS**. Handwörterbuch des Islam. Leiden, E.J. Brill, 1941. Cloth. With plates. VIII,833,6 pp. € 55,00



154 **WENTHOLT, Arnold. (Red.)**. In kaart gebracht met kapmes en kompas. Met het koninklijk Nederlands Aardrijkskundig Genootschap op expeditie tussen 1873 en 1960. (Heerlen, 2003). 4to. Boards. With many maps (3 folding) and many photographic illustrations (several in colours). 382 pp.

€ 35,00

Dutch expeditions, organized by the Royal Geographical Society, in Indonesia, Suriname, Arabia, America and Africa, 1873-1960.



155 **WILLINK, Robert Joost**. The fateful journey. The expedition of Alexine Tinne and Theodor von Heuglin in Sudan (1863-1864). Amsterdam, University Press, 2011. 8vo.

Wrappers. With many illustrations (several in colours). 456 pp.

€ 50,00

'This compelling, richly illustrated study recounts the last African journeys of the intrepid Dutch traveller Alexine Tinne (1835-1869).'




156 **WILLINK, Robert Joost**. Reis naar het noodlot. Het Afrikaanse avontuur van Alexine Tinne (1835-1869).

Amsterdam, University Press, 2012. Wrappers. With many illustrations (several in colours). 264 pp.

€ 30,00

History of the African journeys of the intrepid Dutch traveller Alexine Tinne (1835-1869).




157 **WIRTH, Albrecht**. Vorderasien und Ägypten in historischer und politischer, kultureller und wirtschaftlicher Hinsicht geschildert. Stuttgart, Union Deutsche

Verlagsgesellschaft, 1916. Original decorated cloth (spine discoloured). With folding map and 82 photographic

illustrations. VI,396 pp.

€ 35,00




158 **WITKAMP, Pieter Harme.** Beschrijving van Azië. (Aziatisch-Rusland, Toeran of Turkestan, Het Chinesche Keizerrijk, Japan, Oost-Indië, de Oost-Indische-Archipel, Afghanistan, Perzie, Arabie, Aziatisch-Turkije). Amsterdam, J.H. Laarman, 1850. 8vo. Contemporary half calf. With maps and numerous wood-engravings. 752,(12) pp.

€ 275,00


(*De Aardbol. Magazijn van hedendaagsche*

Land- en Volkenkunde. Deel VII).



159 **WRIGHT, Denis.** The English amongst the Persians during the Qajar period 1787-1921. London, Heinemann, (1977). Cloth, with dust-jacket. With coloured frontispiece and many photographic illustrations. XV,218 pp.

€ 30,00



160 **YERASIMOS, Stéphane.** Les voyageurs dans l'empire Ottoman (XIVe - XVIe siècles).

Bibliographie, itinéraires et inventaire des lieux habités. Ankara, La Société Turque d'Histoire, 1991. Large 8vo. Original wrappers. With 70 maps. 494 pp.

€ 65,00