

GERT JAN BESTEBREURTJE

Rare Books

Langendijk 8, 4132 AK Vianen

The Netherlands

Telephone +31 - (0)347 - 322548

Telefax +31 - (0)347 - 322346

E-mail: info@gertjanbestebreurtje.com

Visit our Web-page at

<http://www.gertjanbestebreurtje.com>

LIST 57: ARCTICA, ANTARCTICA & WHALING

Delivery according to the trade conditions of the Antiquarian Bookseller's Association of the Netherlands, Amsterdam depôt-no. 212/1982, in which among other things is determined that the property right of the supplied goods remains with us up to full payment.


Prices are quoted in euro (€) to which postage and insurance will be added.

For clients within the European Community VAT (currently 6% on books) will be added to the prices. A VAT registered customer in another EC country will be zero-rated if the customers' VAT number is known to us.


We always enjoy meeting our customers personally in Vianen (only 15 km from Utrecht or 45 km from Amsterdam) from Monday through Friday, on Saturday visitors are welcome by appointment. We recommend though, that you call in advance, to be certain we will be there for your arrival.

Illustration no. 153: Stranded sperm whale on the Dutch shore, 1762.






- 1 **ADAMS, R. & R. LOCKLEY.** Voyage through the Antarctic. (London, Allen Lane, 1982). Cloth, with dust-jacket. With photographic illustrations by P. Hirst-Smith. 160 pp. € 18,00
'Voyage aboard the Lindblad Explorer through the Antarctic, down from Cape Horn and up to New Zealand'.




- 2 **AMUNDSEN, Roald & Lincoln ELLSWORTH.** De eerste vlucht over de Noordpool. Vertaald door Louis Blok. Amsterdam, H.J.W. Becht, (1926). Cloth (discoloured). With ca. 120 photographic illustrations. 282 pp. € 35,00
Narrative of the Amundsen-Ellsworth-Nobile North Polar Flight, 1926, in the airship Norge.



- 3 **BARENTSZ, Willem & Jacob van HEEMSKERCK.** Heemskerck en Barents, hun tweeden togt naar het Noorden beramend. Amsterdam, J.F. Brugman, (ca. 1865). Engraving after C. Bisschop by C.Ed. Taurel. Ca. 32,5 x 40,5 cm € 395,00

A fine print depicting Heemskerck sitting at a table and Barentsz standing, looking at a globe, preparing the second Dutch Arctic voyage of 1595 after the painting by Christoffel Bisschop, ca. 1863. - *Fine.* - Muller 1039A.




- 4 **BARRETT, Andrea.** De reis van de Narwhal 1855-1856. Vertaald door May van Slijger. 2e druk. Amsterdam, Anthos, 1999. Wrappers. With illustrations. 445 pp. € 15,00
Historical novel on the Arctic voyage of the Narwhal.




- 5 **BAUMGARTNER, Alexander.** Durch Skandinavien nach St. Petersburg. 3. Auflage. Freiburg, Herder, 1901. Original decorated front board, spine half cloth. With coloured frontispiece, folding map and 161 illustrations. XXI,619 pp. € 65,00
(*Nordische Fahrten. Skizzen und Studien. II.*) - (Small stamp on title-page).



- 6 **BELLIN, Jacques Nicolas.** CARTE RÉDUITE DE LA MOSCOVIE, SIBERIE, TARTARIE ET PAIS VOISINS. Paris, 1750. Fine engraved map of Russia. Ca. 22 x 33 cm
€ 150,00




- 7 **BEYERMAN, H.C.** Walvisvaart, wijnhandel & schilderkunst. De Rotterdamse reders Beyerman. Amsterdam, De Bataafsche Leeuw, 1995. Boards, with dust-jacket. With many illustrations (several in colours). 176 pp. € 25,00
Whale hunting, wine trading & painting. The Rotterdam ship-owners Beyerman.




- 8 **BEZEMER, K.W.L.** De strijd om de Zuidpool. De lotgevallen der groote expedities op weg naar de Zuidpool. 3e druk. Amsterdam, Van Holkema & Warendorf, (1947). Cloth, with dust-jacket. With many plates. 260 pp. € 18,00




- 9 **BOUWMAN, J.H.** Hollanders koersen zuid. De avontuurlijke ontdekkingsreis van kapitein Bom. Amsterdam, Internationale Uitgevers- en Handelsmaatschappij, 1946. Half cloth. With illustrations by Lex Metz. 175 pp. € 20,00
A Dutch Antarctic voyage.



- 10 **BRAAT, J., J.H.G. GAWRONSKI, J.B. KIST, e.a.** Behouden uit het Behouden Huys. Catalogus van de voorwerpen van de Barentsexpeditie (1596), gevonden op Nova Zembla. De Rijksmuseumcollectie, aangevuld met Russische en Noorse vondsten. Amsterdam, De Bataafsche Leeuw, 1998. 4to. Cloth, with dust-jacket. With many illustrations (some in colours). 343 pp. € 45,00
Full description of all the found objects on hand during the wintering on Novaya Zembla in 1596/97.



- 11 **BRONTMAN, L(azar).** Op de top van de wereld. De Russische Noordpoolexpeditie en de overwintering van Papanin en zijn mannen op de drijvende ijsschots 1937-1938. Met medewerking en een voorwoord van O.J. Schmidt. Vertaling uit het Russisch van Is. van Crefeld en W. de Vries-Lucks. Amsterdam, Scheltens & Giltay, (ca. 1938). Original cloth. With folding map and many photographic plates. 336 pp. € 30,00
Russian Arctic expedition of 1937-38 and the wintering on Papanin.




- 12 **BRUIJN, J.R. & J. SCHOKKENBROEK.** De laatste traan. Walvisvangst met de Willem Barendsz, 1946-1964. Zutphen, Walburg Pers, 2012. Boards. With many illustrations (several in colours). 336 pp. € 30,00
History of the last Dutch whaling period.



13 **BRUIJNE, Antonius de en Bastiaan Gerardus BALJÉ.** De eerste tocht van de *Willem Barents* naar de Noordelijke IJszee 1878. De dagboeken van Antonius de Bruijne en Bastiaan Gerardus Baljé. Ingeleid en geannoteerd door W.F.J. Mörzer Bruyns. Zutphen, Walburg Pers, 1985. 2 volumes. Cloth, with dust-jacket. With 4 maps and 36 illustrations. 368 pp. € 65,00

Linschoten-Vereeniging LXXXIV-LXXXV. - The first trip of the Dutch ship *Willem Barents* to the Arctic in 1878, visiting Jan Mayen, Spitsbergen, Bereneiland and Nova Zembla.



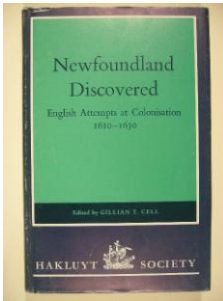
14 **BURGER, C.P.** De deurvaert by Noorden om naar Cathay ende China. De journalen van de reis van Pet en Jackman, 1580. De Nederlandsche Poolzeevaarten, 1594 en de volgende jaren. - Het caert-thresoor en andere uitgaven van het eind der 16e en het begin der 17e eeuw. 's Gravenhage, Martinus Nijhoff, 1930. Half cloth. With many facsimiles and illustrations. 176 pp. € 60,00



15 **BURGER, C.P.** De Poolzee-reizen van 1595-1596. 's Gravenhage, Martinus Nijhoff, 1921. Original wrappers. With 13 facsimiles. 73 pp. - (*Offprint 'Het Boek'*). € 40,00



16 **BYRD, Richard Evelyn.** Klein Amerika. Mijn Zuidpool-onderzoek en mijn vlucht naar de Zuidpool. Vertaling van A. Moresco. Amsterdam, Van Holkema & Warendorf, 1931. Original pictorial cloth. With 74 plates and maps. 488 pp. € 20,00
Dutch edition of *Little America: Aerial exploration in the Antarctic, the flight to the South pole.* New York, 1930.



17 **CELL, G.T. (Ed.)**. Newfoundland discovered. English attempts at colonisation, 1610-1630. London, 1982. Cloth, with dust-jacket. With 2 illustrations and 3 maps. XVIII,310 pp. € 35,00
Hakluyt Society 160. - Accounts of the earliest English settlements in Newfoundland.




18 **CHEFS-D'OEUVRE DES ARTS INDIENS ET ESQUIMAUX DU CANADA**. Masterpieces of Indian and Eskimo art from Canada. Paris, Musée de l'Homme, Ottawa, National Gallery of Canada, 1969. 4to. Wrappers. With many plates and illustrations (some in colours). € 35,00




19 **CHYDENIUS, Jacob Karl Emil**. Svenska expeditionen till Spetsbergen år 1861 under ledning of Otto Torell. Stockholm, P.A. Sorstedt & Söner, 1865. Original embossed green cloth with gilt picture on front. With folding double-page panoramic view, folding map with inset maps, 15 (3 double-page) coloured lithographed plates by Abrah. Lundquist and 18 woodengravings in the text. (10),480 pp. € 450,00

First edition. - 'Torell's expedition of 1861 had been exceptionally succesful, despite all the obstacles presented by ice and weather. It was the first interdisciplinary polar expedition carried out by competent professional scientists. There is no exaggeration in saying that this enterprise initiated scientific polar exploration, and that Torell is rightly looked upon, not only as the 'father' of Swedish polar exploration, but as the founder of scientific polar exploration in general' (*Liljequist, High latitudes, p.38*). The Arctic navigator Nils Adolf Erik Nordenskiöld (1832-1901) participated in this successful Spitbergen expedition. - (Foxed as usual).

Arctic Bibl. 3171.



20 **COENEN, Adriaen.** Het walvisboek. Walvissen en andere zeewezens beschreven door Adriaen Coenen in 1585. Redactie en inleiding door Fl. Egmond en P. Mason, met commentaar door K. Lankester. (Zutphen, Walburg Pers, 2003). Oblong 8vo. Cloth, with dust-jacket. With maps and numerous coloured facsimiles. XVI,208 pp. € 40,00 Dutch illustrations of whales from 1585.




21 **CRANZ, David.** Historie van Groenland behelzende eene naukeurige beschrijvinge van 's lands ligging, gesteldheid, en natuurlijke zeldzaamheden; den aart, zeden en gewoonten der inwooneren aan de Westzijde bij de Straate Davis; 's lands aloude en nieuwe geschiedenis; en in't bijzonder de verrichtingen der Missionarissen van de Broeder-Kerk, door welken twee gemeenten van bekeerde heidenen aldaar gesticht zijn. Uit het Hoogduitsch vertaald. Haarlem, C.H. Bohn, Amsterdam, H. de Wit, 1767.

3 volumes in 1. Later morocco, spine gilt. With 14 folding engraved maps and plates by J. Swertner.

XXXIV,356; 282; 382,(2) pp. € 1.250,00

First Dutch edition with more and better plates than the original edition in German (Barby & Leipzig, 1765). - Detailed description of Greenland by David Cranz (1723-1777), the historiographer of the Brethern, he stayed at Ny Herrnhut in Greenland, in 1761-62. With sections devoted to the establishment of the first Herrnhut or Moravian mission in Greenland, the nature, manners and customs of the inhabitants on the West coast on Davis Strait, whales and the whaling-industry in general, and the Eskimos. This account was very popular and translated and reprinted in many languages. 'das vollständigste Gemälde von Grönland im 18. Jahrhundert, ein Werk, das auch Heute noch mehr als nur historisches Interesse beanspruchen darf' (*Henze I, p.751*). - *A clean copy.*

Arctic Bibl. 3469; Chavanne 5634; Tiele 282; Cat. NHSM I, p.301; Sabin 17415.




22 **CRANZ, David.** The history of Greenland: containing a description of the country, and his inhabitants: and particularly a relation of the mission, carried on for above these thirty years by the Unitas Fratrum, at New Herrnhuth and Lichtenfels, in that country. Translated from the High-Dutch. London, printed for the Brethern's Society, 1767.

2 volumes. Contemporary calf, gilt fillets round sides, spines gilt with morocco title-labels and modern volume-labels. With 2 folding engraved maps and 6 folding engraved plates.

LIX,405; 497,(1) pp. € 1350,00

First English edition, first published in Barby & Leipzig in 1765. - Edited and in part translated by John Gambold. An accurate narrative by David Cranz (1723-1777), the historiographer of the Brethern; he stayed at Ny Herannah in Greenland, in 1761-62. With sections devoted to the establishment of the first Herannah or Moravian mission in Greenland, the nature, manners and customs of the inhabitants on the West coast on Davis Strait, whales and the whaling-industry in general, and the Eskimos. 'das vollständigste Gemälde von Grönland im 18. Jahrhundert, ein Werk, das auch heute noch mehr als nur historisches Interesse beanspruchen darf' (*Henze I, p.751*). - *A fine set.*


Arctic Bibl. 3471; Chavanne 5633; Sabin 17417.




23 **DAALDER, R. e.a. (Red.)**. Goud uit graan. Nederland en het Oostzeegebied 1600-1850. (Zutphen, Waanders, 1999). 4to. Wrappers. With many illustrations (several in colours). 134 pp. € 30,00
Dutch trade in the Baltic.



24 **DEKKER, P.** De laatste bloeiperiode van de Nederlandse arctische walvis- en robbevangst 1761-1775. Zaltbommel, Europese Bibliotheek, 1971. 8vo. Cloth, with dust-jacket. With 86 photographic illustrations. 328 pp. € 125,00
Classic work on Dutch whaling.




25 **DEKKER, P.** Willem 't Hart 1750-1830. Een Zijper zeevaarder in de nadagen der Republiek. Zaltbommel, Europese Bibliotheek, 1966. Cloth. With plates. 115 pp. € 18,00




26 **DODGE, E.S.** The polar Rosses. John (1777-1856) and James Clark (1800-1862) Ross and their explorations. London, Faber and Faber, (1973). Cloth, with dust-jacket. With maps and plates. 260 pp. € 25,00
Both are eminent in the history of Arctic and Antarctic exploration.




27 **DOES, Willem van der.** Storm, ijs en walvisschen. Een moderne Vikingtocht met Noorsche walvischaarders naar de Zuidelijke IJszee. Voorwoord van C.M. Bakker. 2e druk. Batavia, Albrecht & Co., (ca. 1934). 4to. Original pictorial cloth. With illustrations by the author. XV,374 pp. € 35,00
Storms, ice and whales. The Antarctic adventures of a Dutch artist on a Norwegian whaler. - (Some marginal wormholes).



28 **DOES, Willem van der.** Storms, ice and whales. The Antarctic adventures of a Dutch artist on a Norwegian whaler. Translated by R. van Baak Griffioen. Introduction by J.C.A. Schokkenbroek. Cambridge, William B. Eerdmans, (2003). Boards, with dust-jacket. With illustrations by Willem van der Does. XXIII,391 pp. € 20,00




29 **DORLING, T.** Sea escapes and adventures. By 'Taffrail'. London, Philip Allan & Co., (1927). Cloth. With plates. 286 pp. € 20,00
Including several polar voyages.



30 **EDINGER, Ray.** Fury Beach. The four-year odyssey of Captain John Ross and the *Victory*. A true story of Arctic exploration and life among the Inuits. New York, Berkley Books, (2003). Half cloth, with dust-jacket. With plates. XXII,279 pp. € 18,00

In May 1829 Captain John Ross (1777-1856) set sail on *Victoria*, the first steamer to brave the Arctic waters.



31 **EGEDE, Hans.** Beschryving van Oud-Groenland, of eigentlyk van de zoogenaamde Straat Davis .. mitsgaders den oorsprong en voortgang der aeloude Noorweegsche volkplantingen in dat gewest; benevens den aart, inborst, wooningen, levenswyze, kleding, spraak, bygelovigheid, dichtkunst, uitspanningen en tydverdryven der hedendaagsche inboorlingen. Eerst in de Deensche taal beschreven .. en nu in't Nederduitsch overgebracht. Delft, Reinier Boitet, 1746.


4to. Modern half calf, with red morocco title-label on spine. With title-page printed in red and black (sl. soiled) and 11 engraved plates (map missing).

(24),192 pp.

€ 450,00


First Dutch edition, first edition published in Kjöbenhavn in 1741. - Basic historical work on Greenland, containing many interesting details on the inhabitants, natural history, the Eskimos, whales and whaling. The author, a Norwegian-Danish missionary, lived with his family in West Greenland from 1721 to 1736.

Tiele 347; Cat. NHSM I, p.301; Muller, America, 652; Sabin 22026; Arctic Bibl. 4364.




32 **EGMOND, Florike.** Een bekend Scheveninger.

Adriaen Coenen en zijn Visboek van 1578. Scheveningen, Centrum voor Familiegiedenis, (1997). Boards. With many illustrations (several in colours). 173 pp. € 25,00



- 33 **EVANS, P.G.H.** The natural history of whales & dolphins. London, Christopher Helm, (1987). Boards, with dust-jacket. With illustrations (some in colours). XVI,343 pp. € 25,00
'Observations on behaviour and ecology of living cetaceans in the wild'.



- 34 **FUCHS, V. and E. HILLARY.** The crossing of Antarctica. The Commonwealth Trans-Antarctic Expedition 1955-58. Third edition. London, Cassell, 1959. Cloth (spine foxed). With many photographic illustrations (several in colours). XV,338 pp. - € 35,00
(Some foxing).



- 35 **FUCHS, Vivian & Edmund HILLARY.** De Zuidpool bedwongen. Wij trokken dwars door Antarctica. (Vertaling J.F. Kliphuis). Amsterdam, Scheltens & Giltay, (1958). Cloth. With many photographic illustrations (several in colours). VIII,343 pp. € 18,00
The crossing of Antarctica. The Commonwealth Trans-Antarctic Expedition 1955-1958.



- 36 **GEORGI, Johannes.** Im Eis vergraben. Erlebnisse auf Station 'Eismitte' der letzten Grönland-Expedition Alfred Wegeners. 2. Auflage. München, Paul Müller, (ca. 1933). Original pictorial cloth. With numerous photographic illustrations. 224 pp. € 125,00
Account of the last expedition of Alfred Lothar Wegener (1880-1930) and the stay of crew member Johannes Georgi in camp 'Eismitte.'



37 **GERRITSZ., Hessel.** Beschryvinghe van der Samoyeden Landt en Histoire du pays nommé Spitsberghe. Uitgegeven door S.P. l'Honoré Naber. 's Gravenhage, Martinus Nijhoff, 1924. Cloth. With plate and 5 maps. LIV, 125 pp. € 75,00
Linschoten-Vereeniging XXIII. - Contains Isaac Massa's description of Siberia. The second part deals with Spitsbergen based on the logs of Willem Barentsz.




38 **GRANATH, Fr.** Noordpool, een bedreigde wereld van ijs. (Zeist, Wereld Natuur Fonds, 2008). With numerous coloured photographic plates by Mireille de la Lez. 270 pp. € 30,00



39 **DE GROENLANDS VAARDER. Rooktabak.** Harlingen, Tromp Azn, (ca. 1920).


Brown paper bag with text and illustration of a whaling ship printed in red. € 45,00




40 **GRUYL, M.E. de.** Dordtse Jonas in olie. Een bijdrage tot de geschiedenis van de Nederlandse walvisvaart (in de 17e en 18e eeuw). Amsterdam, De Batafsche Leeuw, 1997. Boards, with dust-jacket. With illustrations. 80 pp. € 18,00



- 41 **HACQUEBORD, L. & W. VROOM. (Red.).** Walvisvaart in de Gouden Eeuw. Opgravingen op Spitsbergen. (Amsterdam), De Bataafsche Leeuw, (1988). 4to. Wrappers. With many illustrations (several in colours). 200 pp. € 35,00
Contributions on Dutch whaling in the 17th century by J.R. Buijn, G.G. Schilder, A.M. van der Woude, P.D.J. van Iterson, L. Hacquebord, a.o.



- 42 **HACQUEBORD, L. & P. van LEUNEN. (Red.).** 400 jaar Willem Barentsz. (1596-1996). Harlingen, Flevodruk, 1996. 8vo. Boards. With many illustrations (several in colours). 192 pp. € 65,00
Memorial volume on the Dutch wintering on Novaya Zemlya in a wooden cabin by Willem Barentsz and his crew in 1596-97.




- 43 **HACQUEBORD, L. en R. de BOK.** Spitsbergen 79 o N.B. Een Nederlandse expeditie in het spoor van Willem Barentsz. Amsterdam, Elsevier, 1981. Folio. Wrappers. With many illustrations (some in colours). 160 pp. € 20,00



- 44 **HACQUEBORD, L.** Smeerenburg. Het verblijf van de Nederlandse walvisvaarders op de westkust van Spitsbergen in de zeventiende eeuw. The sojourn of whalers on the westcoast of Spitsbergen in the 17th century (with a summary in English). (Groningen), 1984. 2 volumes. Wrappers. With many illustrations and plates. 311 pp. - (Thesis) € 75,00




- 45 **HET VERGAAN VAN TWEE GROENLANDSVAARDERS IN 1678.** ('s Gravenhage, 1841). 4to. With fine woodengraving. (3) pp. € 18,00
From: Penning-Magazijn voor de Jeugd.




- 46 **HOLLAND, Henry.** The Iceland journal of Henry Holland 1810. Edited by A. Wawn. London, 1987. Cloth, with dust-jacket. With 3 maps and 24 illustrations. XVII,342 pp. € 35,00
Hakluyt Society 168. - Sir Henry Holland, one of Victorian London's most celebrated physicians and most tireless travellers, visited Iceland in 1810 as a member of Sir George Mackenzie's party of young Edinburgh scientists.



- 47 **L'HONORÉ NABER, S.P.** Walvischvaarders, overwinteringen en jachtbedrijven in het hooze Noorden 1633 - 1635. Zes teksten verzameld en van aantekeningen voorzien. Utrecht, A. Oosthoek, 1930. Original printed wrappers. With facsimiles. XXV,181 pp. € 35,00
Maatschappij der Nederlandsche Letterkunde. - Six Dutch journals on whaling.



- 48 **HOUBEN, H.H.** The call of the North. Translated by H.J. Stenning. London, Elkin Mathews & Marrot, 1932. Cloth (top of spine sl. dam.). With portraits. VI,348 pp. € 18,00
Voyages of discovery to the North.



- 49 **Houben, H.H.** Der Ruf des Nordens. Abenteuer und Heldentum der Nordpolfahrer. Berlin, 1927. Half calf, spine lettered in gilt. With 6 maps and 11 plates. 320 pp. € 18,00
Voyages of discovery to the North.




- 50 **Hoving, A. en C. Emke.** Het schip van Willem Barents. Een hypothetische reconstructie van een laat-zestiende-eeuws jacht. Met medewerking van P. Sigmond en G. de Weerd. Hilversum, Verloren, 2004. 4to. Boards. With many illustrations, plans and cd-rom. 128 pp. € 55,00




- 51 **Hutchinson, Alex. H.** Try Lapland. A fresh field for summer tourists. London, Chapman and Hall, 1870. € 65,00
Original cloth (stained; loose). With folding map, 5 illustrations and 8 lithographed plates. X, 228 pp.
Account of the journey of the author and his wife through the Scandinavian countries into Lapland in 1869.



- 52 **Jónasson, M.** Island. Schicksal eines Germanischen Stammes. Berlin, Holle & Co., (1943). Cloth. With map and 28 photographic illustrations. 335 pp. - (*Nordischer Geist*). € 18,00




- 53 **JUET, Robert.** Henry Hudson's reize onder Nederlandsche vlag van Amsterdam naar Nova Zembla en terug naar Dartmouth in Engeland, 1609. Volgens het journaal .. uitgegeven door S.P. l'Honoré Naber. 's Gravenhage, Martinus Nijhoff, 1921. Cloth. With 3 plates and 4 maps. LXXIX,137 pp. € 135,00
Linschoten-Vereeniging XIX. - The Englishman Henry Hudson, sailing under the Dutch flag, discovered the river named after him in 1609. English and Dutch text.




- 54 **KANE, Elisha Kent.** Arctische Fahrten und Entdeckungen der zweiten Grinnell-Expedition zur Aussuchung Sir John Franklin's in den Jahren 1853, 1854 und 1855. 2. vermehrte Auflage. Leipzig, Otto Spamer, 1859. Contemporary half morocco, spine gilt. With folding map and many wood-engravings throughout. XII,288 pp. € 95,00


Malerische Feierstunden. - 'In a brief life of thirty-six years, mostly in ill health, Elisha Kent Kane participated in two Arctic explorationa and by the time of his death in 1875 was regarded as a true American hero and one of the nation's most popular authors' (*Stam, Books on ice, p.39*). Account of the Second Grinnell Expedition in search of Sir John Franklin. - (Foxed; library stamp on title-page).
Cf. Arctic Bibl. 8383.




- 55 **KEUNING, J.** Petrus Plancius theoloog en geograaf 1552-1622. Amsterdam, P.N. van Kampen & Zoon, 1946. Cloth. With illustrations. 187 pp. € 20,00
Petrus Plancius (1552-1622) was the initiator of the founding of the VOC and the WIC and the searching for a Northeast and Northwest passage.




- 56 **KING, H.G.R.** The Antarctic. London, Blandford Press, (1969). Cloth. With many photographic illustrations (several in colours). (12),276 pp. € 20,00




- 57 **KNAPP, W.H.C.** Antarctica. De geschiedenis van het geheimzinnige Zuidland. Haarlem, Erven F. Bohn, 1958. Cloth, with dust-jacket. With illustrations. 589 pp. - (Map missing). € 18,00



- 58 **KOHL-LARSEN, Ludwig. (Hrsg.)**. De Poolvlucht van de 'Graf Zeppelin' in opdracht van de vereeniging 'Aeroarctic' beschreven. Vertaling A.M. Buis. Amsterdam, Allert de Lange, (1931). Cloth (spine discoloured). With many photographic plates. 235 pp. € 30,00
Account of the Graf Zeppelin Arctic flight, 1931.




- 59 **KOOPMANS-EIJLDERS, E. & D. KOOPMANS**. Van Zuidpoolijs tot Noorderlicht. Verslag van een adembenemende zeilreis. (Baarn, Tirion, 1992). Boards. With many photographic illustrations (several in colours). 256 pp. € 20,00
Trip from The Netherlands to South-America, Antarctic, Caribbean, Nova Scotia, Greenland and Iceland.




- 60 **KRARUP NIELSEN, Aage**. Door de tropen naar de zuidelijke IJszee ter walvischvaart. Uit het Deensch vertaald door Mary Schlüter-Horrix. Amsterdam, E.M. Querido, 1922. Decorated cloth. With 50 photographic illustrations. 278 pp. € 20,00
Aage Krarup Nielsen (1891-1972) was a popular Danish travel writer.



- 61 **LANSDELL, Henry.** Through Siberia. 4th edition. London, Sampson Low, Marston, Searle and Rivington, 1883. Original pictorial cloth (sl. soiled). With folding map and 15 plates. XXIII,811 pp. € 175,00
First published in London in 1882. - Henry Lansdell (1841-1919), an English missionary and traveller, departed from London for St. Petersburg, from where he began a journey through Siberia, visiting Kamchatka and the island of Sakhalin as well.
Howgego IV, p.528.




- 62 **LEHANE, B.** De Noordwestelijke doorvaart. Amsterdam, Time-Life, (1982). 4to. Cloth. With many illustrations (several in colours). 176 pp. € 18,00
In search of a northwest passage.



- 63 **LEINENGA, J.R.** Arctische walvisvangst in de achttiende eeuw. De betekenis van Straat Davis als vangstgebied. Amsterdam, De Bataafsche Leeuw, 1995. Boards, with dust-jacket. With illustrations. 237 pp. € 25,00




- 64 **LINKE, H.** Die Geschichte der Borkumer Walfängerfamilie Meyer (1606-1906). Bremerhaven, Ditzen & Co., (1970). 4to. Cloth. With illustrations. 143 pp. € 40,00




- 65 **LOFTHOUSE, J.** A thousand miles from a post office or, twenty years' life and travel in the Hudson's Bay regions. With a preface by the Archbishop of Canterbury. London, Society for Promoting Christian Knowledge, 1922. Original green cloth. With folding map and photographic plates. VII,184 pp. € 65,00
Account of sledge and canoe trips by a bishop of


Keewatin whos visitation included the Church of England missions in the southern Hudson Bay regions, 1882-1902.



- 66 **LOPEZ, B.** Droombeeld Arctica. Verbeelding en verlangen in het Noordpoolgebied. Utrecht, Veen, 1986. Wrappers. With maps. 389 pp. - *Arctic dreams*. € 15,00



- 67 **LUBBOCK, Basil.** The Arctic whalers. (1937). Reprint. Glasgow, Brown, Son & Ferguson, (1968). Original blue cloth. With photographic illustrations and plans. XI,483 pp. € 65,00




- 68 **LUIGI AMEDEO DI SAVOIA, Duca degli Abruzzi.** De reis van de *Stella Polare*. Noordpooltocht. Uit het Italiaansch vertaald onder toezicht van Maurits Snellen. Leiden, A.W. Sijthoff, (1903). Original pictorial cloth. With 2 maps (1 folding), 2 folding panoramas and many photographic illustrations and plates. (8),558,(2) pp. € 145,00


First Dutch edition, first published in Milan in 1903. - First Italian Arctic expedition. Luigi (1873-1933) sailed with 19 men to Archangel, and thence across Barents Sea to Rudolph

Island, Franz Josef Land, to winter in Teplitz Bay, and to undertake marches on the ice of the Arctic Basin in attempts to reach the North Pole.

Cat. NHSM I, p.313-14 (English and French ed.); Arctic Bibl. 10425 (Italian ed.); Stam, Books on ice, p.61.



69 **LUTKE MELJER, G.** De walvisvaart. (Amsterdam, De Bataafsche Leeuw, 1985). 4to. Boards, with dust-jacket. With many illustrations. 128 pp. € 30,00
History of Dutch whaling.



70 **LYST VAN DE HOLLANDSE, HAMBURGER EN BREMER GROENLANDS-VAARDERS, ANNO 1770. UITGEVAAREN. - LYST VAN DE HOLLANDSE EN HAMBURGER, STRAAT DAVIDS-VAARDERS, ANNO 1770. UITGEVAAREN.** Amsterdam, Jacob Michiel Brouwer, (1771). 2 volumes in 1. Sm.8vo. Modern half cloth. With identical large woodcut depicting a whaling scene on both title-pages. € 1275,00
24; 8 pp.
Lists of home ports in Holland and Germany, directors, captains, and names of ships active with whaling in

Greenland and Strait Davis. The results of the catches and the dates of return not filled in. - *A very fine copy.*

Cf. Sabin 42885; Jenkins p.121; Honig sale 317.



71 **MARTENS, Friedrich.** Naukeurige beschryvinge van Groenland of Spitsbergen, waer in de walvis-vangst, gelegentheyd van't ys, en haer wonderlyke kragt en figuren, duydelyk worden aangewezen: nevens den aard van't land, gewassen, ys-bergen, gevogelte, viervoetige dieren, en vissen dezer contryen. ook hoe de walvisschen gevangen, gekapt en gesneden worden: benevens verscheide avontuurlyke voorvallen in Groenland. Met een verhaal van de gevangene walvisch by St. Anne-Land. Amsterdam, Abraham Cornelis, 1770. 4to. Old wrappers. With engraved frontispiece, woodcut printer's device on title-page and 3 engraved plates.


(8),88 pp.

€ 2.250,00

First Dutch edition published in Amsterdam in 1710; original German edition published in Hamburg in 1675. - An accurate description of Greenland, the Greenland right whale and the whale-fishery. The fine engraved frontispiece and the other plates depict whaling-scenes. 'Such realistic depictions of whales and the whale fishery were rare in the 17th and early 18th century. One of the best early descriptions of European whaling (Ingalls 10). *At the end:* Verhaal van een reis,

gedaan door de heer De Montauban, kapitein der vrijbuyters, op de kust van Guinea in den jaare 1695. - (Waterstained, corners dog-eared). - *Very rare chapbook edition of one of the classics of whaling.*

Tiele 1186 (note); Cat. NHSM I, p.899 (other ed.); Cf European Americana V,M710/94 and Sabin 44835.



72 **MARTINIÈRE, Pierre-Martin de la & Friedrich MARTENS. - Simon de Vries. (Editor).**

De Noordsche weereld; vertoond in twee nieuwe, aenmercklijcke, derwaerts gedaene reysen: d'eene van Martiniere, door Noorwegen, Lapland, Boranday, Siberien, Samoëssie, Ys-land, Groenland en Nova-Zembla. D'andere van de Hamburger Frederick Martens, verricht nae Spitsbergen, of Groenland, in't jaer 1671. Vertaald, en doorgaens met toe-doeningen verrijckt door S. de Vries. Amsterdam, Aert Dircksz. Ooszaen, 1685.


4to. Contemporary vellum. With engraved frontispiece by Jan Luyken, engraved map and 20 engraved plates (6 folding) by C. Decker & J. Harrewijn. (12),334,(17)

€ 7.500,00

pp.

Original edition. - Two very interesting arctic voyages, the first was made by the French physician and traveller Pierre-Martin de la Martinière (1634-1690). First published in Paris in 1671. It was the first account written by a Frenchman about those northern countries. The second voyage was made by the German Friedrich Martens, first published in Hamburg in 1675. Both books are important for the history of whaling and they have extensive notes by the editor, Simon de Vries, a schoolmaster from Utrecht. - *A superb copy of a scarce book, with fine engraved plates.*

Tiele 1186; not in Cat. NHSM; Van Eeghen & Van der Kellen 101; Sabin 38712; European-Americana IV, 685/98.



73 **MATHEWS, L.H. (Ed.).** The whale.

Gothenburg, Nordbok, 1975. 4to. Boards, with dust-jacket. With 267 illustrations (87 in colours), including drawings, paintings, woodcuts, whaling prints, photographs and maps. 287 pp. € 30,00
The text, written by a group of international experts, deals with every aspect of whales and whaling.




74 **MAWSON, Douglas.** *Leben und Tod am Südpol.* Leipzig, F.A. Brockhaus, 1921.

2 volumes. Original printed boards (spines sl. faded). With 104 plates and illustrations including 5 panoramic views, 6 coloured plates and 7 maps. XVIII,292; VI,263 pp. € 125,00 *First German edition*; first published in English in 1915 with the title *The Home of the blizzard*. Account of the first Australian Antarctic expedition 1911-14. Mawson (1882-1958) recruited expedition members from Australian and New Zealand Universities and had 15 professional scientists among his staff. His expedition did great work, both in

geographical exploration and scientific research. A separate party, under George F. Ainsworth, spent 23 months on Macquarie Island, and made the first detailed scientific investigations there. The first radio contact with Antarctica was made 25 September 1912. The expedition took the first aeroplane to Antarctica which crashed in Australia on the outward voyage and was used without wings as an 'air tractor' sledge. The photographs were taken by Frank Hurley. - *A good copy of 'one of the most gripping Antarctic stories'.*


Spence 775; Headland 1456; Conrad p.208.



75 **MAËL, Pierre. (Charles Cousse & Charles Vincent).** *Naar de Noordpool.* Uit het Fransch door Titia van der Tuuk. 2e druk. Rotterdam, D. Bolle, (ca. 1894).

Original pictorial cloth, lettered in gilt. With illustrations by Alfred Paris. 264 pp. € 65,00

Dutch translation of: *Une Française au pôle Nord* (1893).



76 **McGHEE, Robert.** *The Arctic voyages of Martin Frobisher. An Elizabethan adventure.*

London, The British Museum Press, (2002). 4to.

Boards, with dustjacket. With many coloured illustrations. IX,196 pp. € 25,00

Sir Martin Frobisher (ca. 1535/39-1594) was an English navigator and explorer.



77 **MELCHIOR, A.** De eerste walvisvaart van de 'Willem Barendsz' (in 1946). Met een inleiding van W.H. Bierman. Haarlem, Gottmer, (1947). 8vo. Half cloth. With many illustrations. 233 pp. € 15,00



78 **MIETHE, Adolf & H. HERGESELL. (Hrsg.).** Mit Zepplin nach Spitzbergen. Bilder von der Studienreise der deutschen arktischen Zepplin-Expedition. Mit einem Vorwort S.K.H. des Prinzen Heinrich von Preussen. Berlin, Bong & Co., (1911).

8vo. Original cloth with gilt lettering. With 269 photographic illustrations and plates (32 in colours). 291 pp. € 95,00

First edition. - In the summer of 1910, a group led by Ferdinand von Zepplin made a trip to Spitzbergen (Svalbard) and its waters in relation to airship exploration of arctic

regions, with the ships *Mainz*, *Carmen* and *Fönig*. The party included Prince Heinrich von Preussen, the polar explorer Erich Dagobert von Drygalski and the journalist Theodor Eduard Julius Lerner. From Tromsø, Norway, they sailed along the West coast of Spitsbergen, to the pack ice along the north coast of West Spitsbergen, and returned via Bear Island.

Arctic Bibl. 11391.



79 **MIKKELSEN, Ejnar.** Drie jaar in het Poolijs. De geschiedenis van de 'Alabama' expeditie in de jaren 1909-1912. Bewerking uit het Deensch door M. van Blankenstein. Rotterdam, Nijgh & Van Ditmar, (1913).

4to. Original cloth. With folding map and many photographic illustrations. 251 pp. € 95,00

Describes Mikkelsen's trip in 1909, after his return he found the wreck of the *Alabama* and was forced to endure another two winters on the Greenland coast till his rescue in 1912.


Arctic Bibl. 11438; Howgego III M39.




80 **MOER, A. van der.** Een zestiende eeuwse Hollander in het verre Oosten en het hoge Noorden. Leven, werken, reizen en avonturen van Jan Huygen van Linschoten (1563-1611). 's Gravenhage, Martinus Nijhoff, 1979. 4to. Boards, with dust-jacket. With many illustrations. 260 pp. € 25,00




81 **MOOY, H.** Naar Groenland met de *Frankendaal*. Historisch verhaal naar het journaal van commandeur Maarten Mooy behelzende zijne uitreize van Amsterdam den 22sten april 1786, zijne bezetting in het ijs, zijne rampspoeden in zee en behouden aankomst voor Amsterdam op 28 februari 1787. Amsterdam, Wereldbibliotheek, 1942. Boards. With illustrations. 97pp. € 18,00




82 **MORRELL, Margot & STEPHANIE CAPPARELL.** Shackleton's way. Leadership lessons from the great Antarctic explorer. With a preface by Alexandra Shackleton. New York, Viking, (2001). Boards, with dust-jacket. With illustrations. XV,238 pp. € 18,00
From 1914 to 1916, Ernest Shackleton (1874-1922) and his men survived the wreck of their ship, *Endurance*, in the crushing Antarctic ice.




83 **MÖRZER BRUYN, W.F.J.** Field guide of whales and dolphins. Amsterdam, Tor, (1971). Boards, with dust-jacket (dam.). With plates. 258 pp. € 25,00



84 **MOUNTFIELD, D.** A history of polar exploration. New York, Hamlyn, 1974. Folio. Boards, with dust-jacket. With many illustrations (some in colours). 208 pp. € 40,00




85 **MURPHY, David.** The Arctic Fox. Francis Leopold McClintock. Discoverer of the fate of Franklin. Toronto, The Dundurn Group, (2004). Boards, with dust-jacket. With illustrations. XIII,201 pp. € 18,00
Leopold McClintock (1819-1907) from Dundalk was the leading Arctic explorer of the Victorian era.



86 **NANSEN, Fridtjof.** 'Farthest North' being the record of a voyage of exploration of the ship *Fram* 1893-96 and of a fifteen months' sleigh journey by Dr. Nansen and Lieut. Johansen with an appendix by Otto Sverdrup, captain of the *Fram*. London, George Newnes, 1898.
2 volumes. Original pictorial blue cloth, elaborate gilt and silver illustration to upper cover and spines, a.e.g. With portrait, coloured plate, folding coloured map (with tear), and ca. 200 photographic illustrations. XV,480; VIII,456 pp. € 275,00

Second edition; first English edition was published in Westminster in 1897. - Classic account of the first *Fram* expedition 1893-96, a remarkable achievement in polar exploration, every detail of which was worked out by Nansen himself and went absolutely according plan. 'His account of the journey, *Farthest North*, was a worldwide bestseller and prepared him for an effective life of diplomacy. Although he planned other expeditions, they were not to be' (*Stam, Books on ice*, p.66). - *One of the most spectacular pictorial cloth travel binding of the period.*

Arctic Bibl. 11983; P.M.M. 384.




87 **NANSEN, Fridtjof.** Fram over Polhavet. Den Norske Polarfaerd 1893-1896. Med et tillæg af Otto Sverdrup. Kristiania, H. Aschehoug & Co, 1897. € 275,00
2 volumes. Contemporary half morocco, spine lettered in gilt. With portrait, coloured plate, 3 folding coloured maps, and ca. 200 photographic illustrations and plates. (12),526; (8),553 pp.

First edition. - Classic account of the first *Fram* expedition 1893-96, a remarkable achievement in polar exploration, every detail of which was worked out by Nansen himself and went absolutely according plan. 'His account of the journey, *Farthest North*, was a worldwide bestseller and prepared him for an effective life of diplomacy. Although he planned other expeditions, they were not to be' (*Stam, Books on ice, p.66*). - *Except some foxing as usual a fine copy.*
Arctic Bibl. 11983; P.M.M. 384.




88 **NANSEN, Fridtjof.** In Nacht und Eis. Die Norwegische Polarexpedition 1893-1896. Mit einem Beitrag von Kapitän Sverdrup. Leipzig, L.A.Brockhaus, 1897. 2 volumes. Half calf. With 4 maps, 8 coloured plates and 207 illustrations. X,527;VIII,507 pp. € 75,00

First published in Westminster in 1897: Farthest North. - Results of the Norwegian North Polar Expedition 1893-1896 by Fridtjof Nansen (1861-1930) in the *Fram*, first ship built to withstand the pressure of pack ice, from Vardö, 1893, through the Barents, Kara, and Laptev Seas to a point just west of the New Siberian Islands, thence drifting ice-bound, westward across the north polar sea to north of Spitsbergen, 1896 (*Arctic Bibl. 12004*). - (Without the Supplement).



89 **NANSEN, Fridtjof.** In Nacht und Eis. Die Norwegische Polarexpedition 1893-1896. Neue Ausgabe. 2. Auflage. Wiesbaden, F.A. Brockhaus, 1959. Cloth, with dust-jacket. With folding coloured map and 33 illustrations. 342 pp. € 30,00




90 **NANSEN, Fridtjof.** Vers le Pôle. Traduit et abrégé par Ch. Rabot. Paris, Ernest Flammarion, (1897). Contemporary half cloth. With 200 illustrations. VIII,424 pp. € 65,00
Popular French edition of Farthest North (Westminster 1897).



91 **NANSEN, Fridtjof.** Sibirien. Ein Zukunftsland. 3. Auflage. Leipzig, F.A. Brockhaus, 1919. Original pictorial boards. With 3 folding maps and photographic plates. VIII,383 pp. € 45,00
First published in Kristiania in 1914. - Nansen's last voyage to the Arctic.



92 **NANSEN, Fridtjof.** Spitzbergen. 2. Auflage. Leipzig, F.A. Brockhaus, 1922. Original decorated boards. With 180 drawings, photographic illustrations and maps by the author. 327 pp. € 65,00
Second German edition. - Oceanographic observations during the cruise of the Veslemøy to Spitsbergen in 1912. *Arctic Bibl. 12019 (English edition only).*



93 **NATHORST, Alfred Gabriel.** Två somrar i Norra Ishafvet. Kung Karls Land, Spetsbergens kringsegling, spanande efter Andrée i nordöstra Grönland. Stockholm, Beijer, (1900). 2 volumes in 1. Original decorated cloth. With 3 folding coloured maps and 235 photographic plates and illustrations. XXXV,352; XIV,414 pp. € 225,00
First edition. - Volume I contains the narrative of the Swedish Arctic Expedition, 1898, led by Nathorst with G. Kolthoff as zoologist, C.J.O. Kjellström as cartographer and Axel Hamberg as oceanographer, for

circumnavigation of Spitsbergen archipelago and scientific investigation of Baer Island, King Karl's Land, West Spitsbergen and adjacent waters. Volume II contains the narrative of the Swedish expedition to East Greenland, 1899, to search for lost


Andrée balloon party and to make scientific investigations in East Greenland. 'Alfred Gabriel Nathorst (1850-1921) belongs to the great names in Swedish polar research' (*Liljequist, High latitudes, p.263*). - *Fine*.
Arctic Bibliography 12086.



94 **NEDERLAND EN HET NOORDPOOLGEBIED.**

Rotterdam, Maritiem Museum, 1958. Wrappers. With illustrations. 62 pp.

€ 20,00




95 **NEDERLANDSCH HISTORISCH SCHEEPVAART MUSEUM.**

CATALOGUS DER BIBLIOTHEEK. (Met voorwoord van W. Voorbeijtel

Cannenburg). Amsterdam, Nico Israel, 1960.

2 volumes. Cloth. XVI,1154 pp. € 450,00

Standard work on Dutch maritime history and travel.



96 **NORDENSKJÖLD, Nils Otto Gustaf.**

Antarctic. Två år bland sydpolens isar af

Otto Nordenskjöld, J. Gunnar Andersson,

C.A. Larsen och C. Skottsberg. Stockholm,

Albert Bonnier, 1904.

€ 225,00

2 volumes. Original pictorial cloth. With 4

coloured maps (2 folding) and ca. 350

photographic illustrations and plates (some

in colours). XXXIV,486,(6); (8),552,(8) pp.


First edition. - Account of the Swedish

South Polar Expedition, with the ship *Antarctic*, 1901-1904. The scientific results of this expedition were greater than those of any preceding expedition. There were major advances in all areas of Antarctic knowledge. After wintering on Paulet Island in 1903, they were rescued by the Argentine naval vessel *Uruguay*. - *A fine copy of an important 'heroic age' expedition.*

Spence 856; Headland 1303; Conrad pp.98-100.



97 **OESAU, Wanda.** Hamburgs Grönlandfahrt auf Walfischfang und Robbenschlag vom 17.-19. Jahrhundert. Glückstadt-Hamburg, J.J. Augustin, (1955). 8vo. Original cloth, with dust-jacket (sl. dam.). With 7 maps and 60 plates (3 in colours). 316 pp. € 75,00
Comprehensive history of arctic whaling near Spitsbergen, Jan Mayen and Davis Strait.




98 **OMMANNEY, F.D.** South latitude. London, Longmans, Green and Co., (1938). Cloth. With 16 photographic plates. X,308 pp. On the royal research ship Discovery II to the Antarctic. € 18,00




99 **OOSTERVELD, Piet.** Nederlandse Spitsbergen expeditie 1968-'69. (Nijmegen, 1970). Oblong 8vo. Wrappers. With photographic illustrations. 48 pp. - (Waterstained). € 15,00



100 **OVERVOORDE, J.C.** De noord-oostelijke doorvaart naar China. Utrecht, Kemink & Zoon, 1926. Wrappers. (82) pp. € 30,00
In: Bijdragen Historisch Genootschap. - The North-East passage to China.



101 **OXENHORN, H.** Tuning the rig. A journey to the Arctic. New York, Harper & Row, (1990). Half cloth, with dust-jacket. With map and 2 plates. X,281 pp. € 20,00
 Round trip to the Arctic Ocean from Boston via Newfoundland, Labrador and Greenland.



102 **PALM, W.H.G.** Walvisschen en walvischvaart. Amsterdam, L.J. Veen, (1946). Cloth, with dust-jacket. With folding map and 30 illustrations. 199 pp. € 20,00



103 **PARRY, Ann.** Parry of the Arctic. The life story of Admiral Sir Edward Parry 1790-1855. London, Chatto & Windus, 1963. Cloth. With folding map and many plates. 240 pp. € 35,00



104 **PARRY, William Edward.** Journal of a voyage for the discovery of a North-West passage from the Atlantic to the Pacific; performed in the years 1819-20, in his majesty's ships *Hecla* and *Griper*. With an appendix, containing the scientific and other observations. 2nd edition. London, John Murray, 1821.
 4to. Later half calf with old boards, spine gilt with black title-label. With 6 engraved charts (4 folding), 5 lithographed profils and 9

aquatint plates by W. Westall after Beechey. (8),XXIX,310,CLXXIX pp. € 1.650,00

First edition published the same year. - The first (and most successful) of Parry's four voyages under his own command. By August 1, 1819, Sir William Edward Parry (1790-1855) had managed to sail westward completely through Lancaster Sound, establishing that it was actually a strait. He then made the European discovery of Barrow Street, which he named after Sir John Barrow. Continuing westward, he reached the south coast of a large island he named Melville Island after Lord Melville. Parry and his men had sailed west of the 110th meridian of longitude, half the distance of the Northwest Passage, and thereby won a prize of £ 5.000, which Parliament had offered as an incentive for the discovery of the Northwest Passage. - (Some spotting and foxing as usual). - *Fine*.

Arctic Bibl. 13145; Hill 1311; Sabin 58860; Stam, Books on ice, p.24.



105 **PHIPPS, Constantine John.** A voyage towards the North Pole undertaken by his majesty's command 1773. London, printed by W. Bowyer and J. Nichols for J. Nourse, 1774. 4to. Later half calf, with red morocco title label to spine. With 3 folding engraved maps and 12 folding or double page engraved views and plates and 11 folding tables. VIII,253 pp. € 3650,00

First edition; with the armorial bookplate of Charles Steward. - 'Official account written by Captain Phipps, later Lord Mulgrave. The expedition of the *Racehorse* and *Carcass*, undertaken for the purpose of discovering a route to India through the northern polar regions, was blocked by pack ice of Spitsbergen. The valuable appendix gives geographical and meteorological observations, zoological and botanical records, accounts of the distillation of fresh water from the sea, and astronomical observations. The voyage is perhaps best remembered for the presence of young Horatio Nelson, as midshipsman aboard the *Carcass*, and his encounter with a polar bear' (*Hill 1351*). Phipps's narrative of his voyage was of considerable scientific interest and was the beginning of modern efforts to reach the North Pole. It also made an important addition to the knowledge of the natural productions of Spitsbergen. - The first British attempt to reach the North Pole since 1615. - *A fine copy*.

Sabin 62572; JCB 1966; Chavanne 1944 (other ed.); Cox II, p.19; Stam, Books on ice, p.13.




106 **POLE. - NOVA ZEMBLA. - Hoedaanig de Hollanders in de jaaren 1596 en 1597 in Nova Zembla hebben overwintert.** (Amsterdam, 1730). 4 engraved scenes on 1 sheet after Gerrit de Veer. Ca. 27 x 34 cm. € 150,00

From: Le Clerc. Geschiedenissen der Vereenigde Nederlanden. - This is one of many different versions of the engraving on the title-page of Gerrit de Veer, *Waerachtige*

beschryvinghe van drie seijlagien (1598). This engraving depicts four images of the Dutch wintering on Novaya Zembla in a wooden cabin by Willem Barentsz and his crew in 1596-97. This is the earliest over-wintering this far north. - *Fine.*

Muller, Historieplaten, 1053b; Cf. Ingalls, Lothrop Collection, 2.



107 **POLE. - NOVA ZEMBLA. (Novaya Zemlya).** (Leyden, 1610). 4 engraved scenes on 1 sheet after Gerrit de Veer. Ca. 22 x 31,5 cm. € 150,00

From: Orlers, Den Naussauschen lauer-crans. - This is one of many different versions of the engraving on the title-page of Gerrit de Veer, *Waerachtige beschryvinghe van drie seijlagien* (1598). This engraving depicts four images of the Dutch wintering on Novaya Zembla in a

wooden cabin by Willem Barentsz and his crew in 1596-97. This is the earliest over-wintering this far north. - *Some light foxing otherwise fine.*


Muller, Historieplaten, 1052; Ingalls, Lothrop Collection, 2.




108 **POLE. - TOCHT NAER NOVA ZEMLA IN DEN JAERE 1596.**

(Amsterdam, 1681). Engraving by Jan Luyken. Ca. 26 x 33,5 cm. € 195,00
From: Bor. Oorsprongk, begin, en vervolgh der Nederlandsche oorlogen. - First state. - *Fine* engraving illustrating an encounter with a walrus on Willem Barents's third voyage to the Arctic in 1596. - *Fine.*


Muller, Historieplaten, 1054 A; Van Eeghen & Van der Kellen, 341; Ingalls, Lothrop Collection, 3; Brewington, Kendall Whaling Museum, 101.




109 **PONTING, Herbert George.** Het eeuwige ijs. De Zuidpool-expeditie van kapitein Scott. Een verhaal van den laatsten tocht naar de Zuidpool door kapitein Scott en diens tragische einde, benevens een beschrijving van het natuurleven in het eeuwige ijs. Vertaald door M.P.C. de Gruyter. 2e druk. Amsterdam, J.M. Meulenhoff, (1926). Cloth. With photographic plates. 456 pp. € 20,00
Herbert Ponting was photographer during Scott's Terra Nova expedition.




110 **RASKY, Fr.** De Poolreizigers. Vikingen, pelsjagers, zeevaarders en romantische avonturiers in de grimmige verlatenheid van de noordelijke ijzgebieden. Een fascinerende studie over de vroegste arctische geschiedenis. (Amsterdam, Amsterdam Boek, 1978). Wrappers. With plates. 285 pp. € 18,00




111 **REY, L. & M. FALK. (Ed.).** Unveiling the Arctic. (Calgary, 1984). Wrappers. With many illustrations. VII,(295) pp. € 35,00
Arctic. Journal of the Arctic Institute of North America. - Papers delivered to the international meeting (1981) 'The history of the discovery of the Arctic Regions as seen through the descriptions of travellers and the work of cartographers from early antiquity to the 18th century'. - A fine illustrated survey.




112 **REY, L. (Ed.).** Unveiling the Arctic. Co-editors L. Reed and M. Falk. (Calgary, Leiden, 1984). Folio. Cloth. With many illustrations. VII,(292) pp. € 30,00
Papers delivered to the international meeting (1981) 'The history of the discovery of the Arctic Regions as seen through the descriptions of travellers and the work of cartographers from early antiquity to the 18th century'. - A fine illustrated survey.



- 113 **ROBERTSON, R.B.** Mens en walvis. (Nederlandse vertaling J. Franke). Amsterdam, H.J.W. Becht, (1955). Boards, with dust-jacket. With 27 illustrations. 312 pp. € 15,00
Dutch translation of: *Of whales and men.*



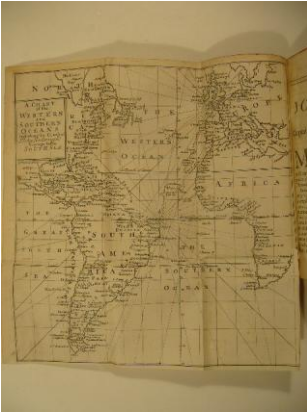
- 114 **ROBERTSON, R.B.** Of whales and men. London, Macmillan & Co., (1956). Cloth, with dust-jacket. With plates. 255 pp. € 18,00



- 115 **ROBERTSON, R.B.** Of whales and men. London, The Reprint Society, (1958). Cloth, with dust-jacket. With plates. 255 pp. € 15,00


- 116 **(ROBINSON, Tancred). (Ed.)**. An account of several late voyages and discoveries ... To which are added, a large introduction and supplement, containing short abstracts of other voyages into those parts, and brief descriptions of them. London, D. Brown, a.o., 1711.

Contemporary panelled calf, rebaked with the original spine laid down, spine ribbed and gilt, with red morocco title-label. With 3 large folding engraved maps and 19 engraved plates (7 folding). XXIX,(7),223,(1) pp. € 7.950,00




Second edition; first published in London in 1694. 'This second edition is preferred because it has the chart of the western and southern oceans, which was not included in the first edition and additional text relating to Greenland and to whales and whaling' (*Hill p.525*). - Containing I. John NARBROUGH's passage in the *Batchelour* through the Strait of Magellan and into the South Pacific to Chile, which was much read by later navigators. II. One of the earliest English accounts of Abel Janszoon TASMAN's voyage of 1642 from Batavia, during which he discovered Tasmania and New Zealand and visited Tonga and Fiji; based upon the account by Dirk Rembrantszoon van Nierop (Amsterdam 1674); III. Captains John

WOOD and William FLAES, in the ships *Speedwel* and *Prosperous*, explored the Northeast Passage and visited Novaya Zembla. IV. The narrative of Friedrich MARTEN's, here first translated into English, was the first book on a voyage to Spitsbergen and Greenland, undertaken for whaling purposes. The editor of this work is believed to be Sir Tancred Robinson. In his lengthy introduction, he speaks of explorations towards the South Terra Incognita, suggests that the Dutch had made great discoveries there which they had never divulged, and also speaks of Ferdinand Magellan, Pedro Fernāndes de Quirōs, Sir Francis Drake, and others who had sailed the South Seas (*Hill p.524*). - A wealth of travel-accounts. - *A fine copy.*
Hill 1475; European Americana V, 711/183; Sabin 72186; Cox I, p.8



117 **RODAHL, K.** North. The nature and drama of the polar world. Foreword by Ch. Swithinbank. Melbourne, William Heinemann, (1954). Cloth, with dust-jacket. With illustrations. XVI,224 pp. € 15,00

118 **ROSS, John.** Narrative of a second voyage in search of a north-west passage, and of a residence in the Arctic regions during the years 1829, 1830, 1831, 1832, 1833. Including the reports of James Clark Ross and the discovery of the northern magnetic pole. (With:) Appendix to the narrative .. London, A.W. Webster, 1835. 2 volumes. 4to. Later blue cloth with original title-label to spines. With portrait of John Ross, 6 maps and charts (1 folding) and 43 lithographed and mezzotint plates



(19 in colours). XXXIII,740;
XII,120,CXLIV,CII pp.

€ 1800,00

First edition. - Sir John Ross (1777-1856) set out in 1826 with the small paddle-steamer the *Victory*, after the failure of his voyage in 1821. He spent the years 1829-1833 in the far northwest. He successfully weathered repeated Arctic winters and systematically accumulated a wealth of scientific data and reached the North

Magnetic Pole in 1831. The *Victory* was crushed in the ice and Ross and his men were rescued by a whaler, the *Isabella*, in August 1833 at Lancaster Sound, after a terrible trek South. The introduction contains a chronological summary of previous explorations in search of a Northwest Passage. - *Rare subscriber's copy with the Appendix.*

Abbey, Travel, 636; Sabin 73381; Arctic Bibl. 14866; Stam, Books on ice, p.22; Hill 1490.



119 **SALMON, Thomas.** Tegenwoordige staat van Rusland, Zweden, Denemarken en Noorwegen: als mede van de landen onder de Noord Pool gelegen, en van de Groenlandsche visschery. Nu vertaald en merkelyk vermeerderd door Matthias van Goch. Amsterdam, Isaac Tirion, 1735. Contemporary half calf, spine gilt. With engraved frontispiece, 2 engraved plates (1 folding), 2 engraved plates depicting whales,

3 engraved portraits and 5 folding maps. (8),317-976,(8) pp.


€ 525,00

Hedendaagsche historie, of tegenwoordige staat van alle volkeren, dl. VII. -


Description of Russia, Sweden, Denmark and Norway, including details about whaling. With fine plan of St. Petersburg and maps of Russia, the Arctic and others. *Tiele 1033; Muller, Bibl. Neerland-Russe, 311.*




120 **SCHAGEN, Adriaen.** Reijse gedaen aen de croonen van Sweden ende Polen inden jaere 1656. Uitgegeven door C.E. Warnsinck-Delprat. 's Gravenhage, Martinus Nijhoff, 1968. Cloth. With portrait, map and 7 plates. 197 pp. € 25,00
Linschoten-Vereeniging LXIX. - Adriaen Schagen visited Sweden and Poland in 1656.




- 121 **SCHMIDT, I.** Polarschiffe. *Wostok - Mirny - Grönland - Fram - Gauss*. Mit Zeichnungen und Rissen von H.-J. Kuhlmann und D. Lexow. (Bielefeld, Delius Klasing, 1988). Cloth, with dust-jacket. With 3 folding plans, 9 illustrations and 28 photographic illustrations. 96 pp. - (Modellbaureihe). € 25,00



- 122 **SCHOKKENBROEK, J.C.A. (Ed.)**. Harpoeniers en robbenjagers. Nederlandse walvisvaart en zeehondenjacht in de 19de eeuw. Zutphen, Walburg Pers, 2008. Wrappers. With coloured plates. 222 pp. € 25,00



- 123 **SCOTT, J.M.** Icebound. Journeys to the Northwest Sea. (London, Gordon & Cremonesi, 1977). Boards, with dust-jacket. With illustrations. 156 pp. € 18,00
Searching the icebound route between Europe and the Orient.




- 124 **SCOTT, Robert Falcon**. Scott's last expedition. Vol. I. Being the journals of Captain R.F. Scott. Vol. II. Being the reports of the journeys & the scientific work undertaken by E.A. Wilson and the surviving members of the expedition. Arranged by L. Huxley. With a preface by C.I.R. Markham. London, Smith, Elder & Co, 1913. 2 volumes. Original blue cloth (sl. rubbed), lettered in gilt, top edges gilt. With ca. 300 partly folding maps and photographic plates (18 in colours) by Herbert G. Ponting. XXVI,633; XIV,534 pp. € 325,00


Second edition; first edition published the same year. - The official account of Scott's second and last polar expedition. This British Antarctic

Expedition (1910-13) almost failed on her way south, when the *Terra Nova* was caught in a terrific storm. Scott finally reached the South Pole on 17 January 1912, 33 days after Amundsen's expedition. Scott and the four men with him perished on the return trip in 1913. 'It is a harrowing and courageous story, which earned its place in the canons of polar literature' (*Stam. Books on ice*, p.88). Herbert Ponting, the photographer, made the first moving picture documentary of this Antarctic expedition.

Spence 1059; Headland 1440; Conrad p.188.




125 **SHACKLETON, Ernest Henry.** Mijn Zuidpool-tocht. Het verhaal van mijn expeditie naar het Zuidpoolgebied. Bewerkt door Arthur Tervooren. 4e druk. Amsterdam, Scheltens & Giltay, (1927). Original pictorial cloth. With folding map and 87 photographic illustrations. 378,(3) pp. € 35,00
Dutch translation of South: the story of Shackleton's last expedition, 1914-1917. (London 1919).



126 **SHACKLETON, Ernest Henry.** South. The story of Shackleton's last expedition 1914-17. Edited by Peter King. London, Pimlico, (1999). 4to. Wrappers. With numerous photographic illustrations. 207 pp. € 25,00
Account of Shackleton's attempt in 1914-16 to cross the Antarctic.




127 **SLIGGERS, B.C. & A.A. WERTHEIM.** (Red.). 'Op het strand gesmeten'. Vijf eeuwen potvisstrandingen aan de Nederlandse kust. (Zutphen, Walburg Pers, 1992). 4to. Wrappers. With many illustrations. 120 pp. € 18,00



128 **SORENSEN, J.** Fridtjof Nansen sage. Geautoriseerde vertaling van Agnes Röntgen. 's Gravenhage, D.A. Daamen, (1932). Cloth. With many illustrations. 395 pp. € 25,00
Biography of Fridtjof Nansen (1861-1930), a Norwegian polar explorer and oceanographer.




129 **SPENCE, B.** The story of whaling harpooned. Greenwich, Conway Maritime Press, (1980). 4to. Boards, with dust-jacket. With many illustrations. 192 pp. € 25,00



130 **SPIES, Marijke.** Arctic routes to fabled lands. Olivier Brunel and the passage to China and Cathay in the sixteenth century. Translated from the Dutch by Myra Heerspink Scholz. Amsterdam, University Press, (1997). Wrappers. With many illustrations. 168 pp. € 20,00




131 **SPIES, Marijke.** Bij noorden om. Olivier Brunel en de doorvaart naar China en Cathay in de zestiende eeuw. Amsterdam, University Press, (1994). Wrappers. With many illustrations. 157 pp. € 18,00



132 **STEGER, W. & P. SCHURKE.** North to the Pole. London, Macmillan, (1988). Boards, with dust-jacket. With plates (blank margins sl. waterstained). XII,339 pp. € 20,00
'On 7 March 1986 seven men, one woman and forty-nine dogs set out on one of the most spectacular adventures of our time: their aim was to become the first expedition to reach the North Pole without resupply since Robert Peary's historic journey in 1909'.




133 **STONEHOUSE, B.** Het bevroren continent. Ontdekking en ontsluiting van Antarctica. Met een voorwoord van V.E. Fuchs. Amsterdam, C. de Boer jr., (1958). Cloth, with dust-jacket (sl. dam.). With 55 maps and illustrations. 319 pp. - *The frozen continent.* € 18,00



134 **SUCHANOW, Valentin.** De tocht van de 'Krassin'. Het authentieke verhaal van de avonturen der hulp-expeditie, welke werd uitgerust ter redding van de verongelukte 'Italia'-bemanning. Uit het Russisch vertaald door S. van Praag. Amsterdam, Andries Blitz, 1929. Original pictorial cloth (design T. Leeser). With many photographic plates. 224 pp. € 25,00
Account of the rescue operation of the Russian icebreaker *Krassin*, captain Karl Pavlovich Eggi, in search for the Italian pilot Umberto Nobile (1885-1978) and his crew.

Howgego N28.



135 **THIJSEN, L.** Polska i Niderlandy: 1000 lat kontaktów. Zutphen, Walburg Pers, 2003. 4to. Cloth, with dust-jacket. With many illustrations. 302,(2) pp. € 35,00




136 **TOLLENS, Hendrik.** De overwintering der Hollanders op Nova Zembla. Gedicht. Leeuwarden, G.T.N. Suringar, 1843.

4to. Original cloth with gilt vignette on frontcover, original printed boards preserved. With woodcuts after J.H.J. van den Bergh by Henry Brown. 62 pp. € 95,00

First published in Dutch in 1820. - A celebrated poem on the Dutch wintering on Novaya Zemlya in a wooden cabin by Willem Barentsz and his crew in 1596-97. - *Fine.*

Cat. NHSM I, p.306; Arctic Bibl. 17782 (other ed.).




137 **TOLLENS, Hendrik.** The Hollanders in Nova Zembla (1596-1597). An Arctic poem. Translated from the Dutch by Daniel van Pelt. With a preface and an historical introduction by S.R. van Campen. Including notes. New York, G.P. Putman's Sons, 1884.

Original green cloth gilt, top edge gilt. With frontispiece. XVII,120 pp. € 150,00


First published in Dutch in 1820. - A celebrated poem on the Dutch wintering on Novaya Zemlya in a wooden cabin by Willem Barentsz and his crew in 1596-97.

Cat. NHSM I, p.311; Arctic Bibl. 17782.




138 **TONNESSEN, J.N. & A.O. JOHNSEN.** The history of modern whaling. Translated from the Norwegian by R.I. Christophersen. London, C. Hurst & Company, (1982).

Boards, with dust-jacket. With 7 maps and 112 illustrations. XX,798 pp. - *Modern whaling began around 1864.* € 65,00



139 **TUBBERGEN, C.R. van.** Vleugels boven het eeuwige ijs. Het leven van R.E. Byrd. Meppel, A. Roelofs van Goor, (ca. 1949). Decorated cloth. With photographic plates. 297 pp. € 18,00


On Richard Evelyn Byrd (1888-1957), a United States naval officer, scientist, aviator and explorer.




- 140 **TYLER-LEWIS, Kelly.** The lost men. The harrowing saga of Shackleton's Ross Sea party. New York, Viking, (2006). Boards, withdust-jacket. With illustrations. (16),366 pp. € 18,00
Account of the astonishing story of the Ross Sea party, the support crew Shackleton dispatched on the Aurora to build a lifeline of food and fuel depots to sustain his crossing.




- 141 **VEER, Gerrit de.** Om de Noord. De tochten van Willem Barentsz en Jacob van Heemskerck en de overwintering op Nova Zembla. Vertaling, inleiding en annotatie: Vibeke Roeper en Diederick Wildeman. Nijmegen, SUN, 1996. 4to. Wrappers. With illustrations. 200 pp. € 18,00



- 142 **VEERMAN, D. (Red.).** Tegenpolen. Op expeditie naar contrastrijke poolgebieden. Zutphen, Walburg Pers, 2008. Boards. With many illustrations (several in colours). 160 pp. € 25,00
Contributions by D. Veerman, H. Abbring, M. Paamstra, A. Willeboordse, L. Hacquebord, a.o.



- 143 **VELUWENKAMP, Jan Willem.** Archangel. Nederlandse ondernemers in Rusland 1550-1785. (Amsterdam), Balans, 2000. Wrappers. With maps and illustrations. 271 pp. € 25,00
Dutch entrepreneurs in Russia 1550-1785.



- 144 **VIBE, A.** Küsten und Meer Norwegens. Gotha, J. Perthes, 1860.
4to. Wrappers. With coloured lithographed frontispiece and folding map. 24 pp. € 30,00
Ergänzungsheft zu Petermann's Geogr. Mittheilungen.




- 145 **VICTOR, P.É.** Man and the conquest of the Poles. Translated from the French by Scott Sullivan. London, Hamish Hamilton, (1964). Boards, with dust-jacket (dam.). With photographic plates. VIII,306 pp. - *An informative survey.* € 25,00




- 146 **VIKSTEN, A.** Berenjagers en robbenvangers. Vertaald door H. van Laar. Amsterdam, Arbeiderspers, 1935. 8vo. Cloth. With many photographic plates. 144 pp. € 15,00




- 147 **VISSER, Fedde Jansz.** Op walvisjacht naar Spitsbergen. Een hachelijke onderneming in de Noordelijke IJzee, 1774-1778. Bezorgd en ingeleid door L. Hacquebord. Zutphen, Walburg Pers, 2010. Boards. With illustrations (several in colours). 160 pp. € 30,00
Three 18th century journals of Fedde Jansz Visser written during his whaling expeditions.




- 148 **WALDA, D.** Gevangen in het ijs. De overwintering van Willem Barents op Nova Zembla. (Houten, Fibula, 1996). Wrappers. With many illustrations. 143 pp. € 18,00



- 149 **WARTENWEILER, Fr.** Fridtjof Nansen. Zürich, Rotapfel-Verlag, (1961). Cloth. With plates. 308 pp. € 18,00
The Norwegian polar explorer Fridtjof Nansen (1861-1930).



- 150 **WEEMS, J.E.** Race for the North Pole. Preface by V. Stefansson. London, Heineman, (1961). Cloth, with dust-jacket (dam.). With plates. XIV,240 pp. € 18,00
'In this exciting book John Edward Weems has recaptured all the drama and heartbreak of Peary's and Cook's battle to claim the Pole'.



- 151 **WHALING. - CAGELOT OF POTWALVIS, lang omtrent 60 voeten, even benoorden Egmond op Zee levend gestrand op den 15 february 1764, den 1 maart aldaar in veiling verkogt voor 810 guldens, den 19 february naar't leeven getekend.** Haarlem, 1764.

Engraving by Cornelis van Noorde of the stranded sperm whale north of Egmond aan Zee in 1764 with inset on top depicting the whale

from behind. Ca. 20 x 32,5 cm.

€ 875,00

The genre of stranded whale prints in which an actual historical event is realistically depicted with an emphasis on its being drawn from life was very popular. This image

shows the 'Cachalot or sperm whale, approximately 60 feet long, just north of Egmond aan Zee stranded alive on February 15, 1764. Sold there on March 1 at an auction for 810 guilders. On February 19 drawn from life and etched on copper in Haarlem by Cornelis van Noorde'. - Fascinating image showing curiosity seekers looking at the whale on the Dutch shore. - *Except a small faint stain in fine condition.*

Muller, Historieplaten, 4150; Ingallis, 380; Brewington 542; See Sliggers & Wertheim, 'Op het strand gesmeten', p.88-89.



152 WHALING. - Collection of whaling illustrations from various periodicals. (ca. 1834-1887). ca. 80 woodengravings. Various sizes. € 350,00
 Fine collection of whaling images from: *Penning-Magazijn voor de jeugd; Nederlandsch Magazijn; Katholieke Illustratie; The Graphic; The Illustrated London News and others.*



153 WHALING. - DESE CAGELOT VIS, lang 64 voet, is gestrand tussen Zantvoord en Wyk op Zee, den 20 feb. 1762, op't strand in openbaare vyling verkogt den 5 Maart voor 900 guldens, naar 't leven getekend den 21 Feb. Haarlem, 1762.
 Engraving by Cornelis van Noorde of the stranded sperm whale between Zandvoort and Wijk aan Zee in 1762 with inset lower center depicting the


whale from behind. Ca. 20 x 32 cm.

€ 875,00

The genre of stranded whale prints in which an actual historical event is realistically depicted with an emphasis on its being drawn from life was very popular. This image shows 'This cachalot, 64 feet long, stranded between Zandvoort and Wijk aan Zee, on February 20, 1762, was sold at public auction on the beach on March 5 for 900 guilders. Drawn from life February 21 and etched on copper by Cornelis van Noorde'.

- Fascinating image showing curiosity seekers looking at the whale on the Dutch shore. - *Fine.*


Muller, Historieplaten, 4126; Ingalls, 377; Brewington 539; See Sliggers & Wertheim, 'Op het strand gesmeten', p.88-89.




154 WHALING. - EEN WALVISCH LANG 70 VOETEN, GESTRANDT OP DE HOLLANDTSE KUST, TUSSCHEN SCHEVELINGEN EN KATWYK, IN DE SPROKKELMAANDT 1598. (Amsterdam, 1681). Engraving after Hendrik Goltzius by Gilliam van der Gouwen. Ca. 26 x 33 cm. € 450,00

From: Bor. Oorsprongk, begin, en vervolgh der Nederlandsche oorlogen. - Stranded whale on the Dutch shore near Katwijk, February 2, 1598. This engraving 'is particular important as a prototype for both whale print iconography and 17th century Dutch landscape. This particular depiction of a sperm whale was to be copied for two hundred years in European stranded whale and natural history prints' (Ingalls p.190). - Fine.

Muller, Historieplaten, 1082a; Ingalls, Lothrop Collection, 359; Brewington, Kendall Whaling Museum, 530; See Sliggers & Wertheim, 'Op het strand gesmeten', p.52-56.




155 WHIPPLE, A.B.C. De walvisvaarders. Amsterdam, Time-Life Boeken, (1980). 4to. Cloth, with dust-jacket. With many illustrations (several in colours). 176 pp. - *A survey of whaling.* € 20,00



156 **WHYMPER, Frédéric.** Voyages et aventures dans l'Alaska (ancienne Amérique Russe). Ouvrage traduit de l'Anglais avec l'autorisation de l'auteur par Émile Jonveaux. Paris, Hachette et Cie., 1871.


Contemporary half green morocco, spine gilt, top edge gilt. With folding map and 37 wood-engravings. II,412 pp. € 225,00

The author, a member of the Western Union Telegraph Co. Expedition, visited Plover Bay (Chukotka) 1865, and Petropavlovsk 1866, traveled in Kamchatka and on the west coast of Okhotsk Sea; later made journeys up and down the Yokon River from the Norton Sound region. He gives here accounts of his journeys (*Arctic Bibl. 19424 English ed.*). - Some foxing otherwise fine.




157 **WITSEN, Nicolaas.** Moscovische reyse 1664-1665. Journaal en aantekeningen. Uitgegeven door Th.J.G. Locher en P. de Buck. 's Gravenhage, Martinus Nijhoff, 1966-67. 3 volumes. Cloth. With portrait, 3 plates and 6 maps. € 65,00

Linschoten-Vereeniging LXVI-LXVIII. - Nicolaas Witsen (1641-1717) was an expert on Russian affairs.




158 **ZEEBERG, Jaap Jan.** Into the Ice Sea. Barents' wintering on Novaya Zemlya - a renaissance voyage of discovery. Amsterdam, Rozenberg, (2005). Wrappers. With illustrations. 317 pp. € 20,00

The first successful wintering of Europeans in the Arctic.



159 **ZEEBERG, Jaap Jan.** Terugkeer naar Nova Zembla. De laatste en tragische reis van Willem Barents. Zutphen, Walburg Pers, 2007. Cloth, with dust-jacket. With many illustrations (some in colours). 254 pp. € 20,00
The dramatic last voyage of Willem Barentsz to Novaya Zemlya.



160 **ZORGDRAGER, Cornelis Gijsbertsz.** Bloeyende opkomst der aloude en hedendaagsche Groenlandsche visschery. Waar in met eene geoeffende ervaarenheit de geheele omslag deezer visscherye beschreeven, en wat daar in dient waargenomen, naaukeurig verhandelt wordt. Uitgebreid met eene korte historische beschryving der Noordere gewesten .. Met byvoeging van de walvischvangst, in haare hoedanigheden, behandelingen, 't scheepsleeven en gedrag beschouwt door Abraham Moubach. Amsterdam, Joannes Oosterwyk, 1720. 4to. Later half green morocco, spine lettered in gilt. With title-page printed in red and black, engraved frontispiece, 6 folding engraved maps and 7engraved plates (1 folding after A. Salm by

Van der Hem). (32),330,(14) pp. € 3.500,00

First edition. - This classic work on the Greenland whale fishery is one of the most thorough and authoritative descriptions of the early 18th century. It is the most important and extensive Dutch work on whaling, including ample descriptions of the early discoveries and exploration in the northern regions, Greenland, Iceland, Spitsbergen, Nova Zembla, Jan Mayen and Strait Davis. Giving along with extensive natural history, geography, history, and economics, detailed lists of ships' outfits, lists of shipowners and captains, an extensive vocabulary, and copious other details. - Some soiling otherwise a *fine copy*.

Tiele 1241; Cat. NHSM II, p.899; Jenkins p.162; Sabin 106374.


161 **ZORGDRAGER, Cornelis Gijsbertsz.** Bloeyende opkomst der aloude en hedendaagsche Groenlandsche visschery .. Met byvoeging van de walvischvangst .. door Abraham Moubach. Nevens een korte beschryving van de Terreneufsche



bakkeljaau-visschery. 2e druk. Amsterdam, Isaak Tirion, 1728. 4to. Contemporary vellum. With title-page printed in red and black, engraved frontispiece (P. van Thol en R.C. Alberts, 1727), 6 folding maps and 11 engraved plates (1 folding after A. Salm by Van der Hem). (36),392,(13),(2) pp. € 4250,00

Second and best edition; first edition published in

Amsterdam in 1720. - This classic work on the Green land whale fishery is one of the most thorough and authoritative descriptions of the early 18th century. It is the most important and extensive Dutch work on whaling, including ample descriptions of the early discoveries and exploration in the northern regions, Greenland, Iceland, Spitsbergen, Nova Zembla, Jan Mayen and Strait Davis. Giving along with extensive natural history, geography, history, and economics, detailed lists of ships' outfits, lists of shipowners and captains, an extensive vocabulary, and copious other details. At the end an account of New-Foundland cod-fishing. - *A fine copy.*
Tiele 1241; Cat. NHSM II, p.899; Allen 177; Jenkins p.162; Sabin 106376.



162 **PETERS, Marion.** De wijze koopman. Het wereldwijde onderzoek van Nicolaes Witsen (1641-1717), burgemeester en VOC-bewindhebber van Amsterdam. Amsterdam, Bert Bakker, 2010. Boards. With illustrations. 520 pp. € 40,00

Nicolaes Witsen was a Dutch diplomat, cartographer, maritime writer, mayor of Amsterdam, representative to the States-General and administrator of the VOC. His visits also included Russia in 1664-1665.