


A fine selection of books and prints  
on the Dutch East Indies and beyond  
offered for sale by

Gert Jan Bestebreurtje

Rare Books

LIST 46



### The largest nineteenth century Indonesian print

1. GECOSTUMEERDE OPTOGT GEHOUDEN DOOR DE LEDEN VAN HET DELFTSCHE STUDENTEN-CORPS DEN 5DEN MEI 1857, VOORSTELLENDEN DEN GAREBEG OPTOGT VAN DEN SULTAN VAN DJOKJOKARTA EN DE MEEST KARAKTERISTIEKE TYPEN UIT DEN NEDERLANDSCH-INDISCHEN ARCHIEPEL.

Delft, W. Beets, (1857).

Oblong 8vo. Original red cloth portfolio with gilt coat of arms and folding lithographed plate by E. Spanier, composed of 17 sheets, total measuring 27,5 x 595 cm, coloured by hand and finished with gum arabic, and booklet (8) pp. € 3.250,00





## Famous privateering expedition

2. **ANSON, George.** Voyage autour du monde, fait dans les années 1740, 1, 2, 3, 4 .. dans la Mer du Sud. Tiré des journaux & autres papiers .. par Richard Walter. Traduit de Anglois.


Amsterdam et Leipzig, Arkstee & Merkus, 1749. 4to. Contemporary calf, spine gilt (spine sl. damaged), with red morocco title label to spine.

With title-page printed in red and black with fine engraved title-vignette, 14 (12 folding) maps and plans and 20 folding engraved plates. (4), 333,(1) pp. – First French edition. € 1.850,00

## Freycinet's voyage to the Pacific

3. **ARAGO, Jacques.** Souvenirs d'un aveugle, voyage autour du monde. Paris, Hortet et Ozanne, 1839.

4 volumes. Contemporary half green morocco, spines lettered in gilt. With lithographed portrait of the author and 61 lithographed plates. 400; 423; 399; 451 pp. – First edition. € 1.750,00




## First expedition commanded by Dumont d'Urville



4. **DUMONT D'URVILLE, Jules-Sébastien-César.** Entdeckungs-Reise der französischen Corvette *Astrolabe* unternommen auf Befehl König Karls X. in den Jahren 1826-1827-1828-1829. Aus dem französischen.

Schaffhausen, J. Brodtmann, (1836).

2 volumes in 1. Folio. Modern half calf. With lithographed title and 60 lithographed plates. 118 pp - First German edition. € 3.250,00



## In charge of the English East-India Company

### 5. FORREST, (Thomas).

Voyage aux Moluques et a la Nouvelle Guinée, fait sur la galere *La Tartare* en 1774, 1775 & 1776. Paris, Hôtel de Thou, 1780. 4to. Contemporary mottled calf, spine richly gilt. With large folding map and 28 plates and maps, by Benard and with woodcut head- and tail-pieces. (6),470,(1) pp. – First French edition. € 1.850,00

## Frézier brought back information of considerable geographical and scientific value

6. FREZIER, (Amédée François). Reis-beschryving door de Zuid-Zee, langs de kusten van Chili, Peru en Brazil, opgesteld op eene reistocht gedaan in de jaren 1712, 1713, en 1714. Amsterdam, R. en G. Wetstein, 1718. 4to. Contemporary calf, central gilt ornament. With engraved frontispiece, 14 engraved plates (2 folding) and 23 engraved maps and plans (17 folding). (16),406,(9) pp. First Dutch edition. € 2.250,00

## ‘Written in a simple and very factual style, making interesting reading’

7. FROGER, François. Relation d’un voyage de la Mer du Sud, detroit de Magellan, Bresil, Cayenne et les Isles Antilles. Amsterdam, l’Honoré et Chatelain, 1715. Sm.8vo. Contemporary calf. With 16 engraved plates (2 folding) and 12 engraved maps and plans (7 folding). (8),227 pp. – First published in French in 1698. € 1.795,00

## ‘A clear picture of the Spanish colonies on the Pacific’

8. RAVENEAU DE LUSSAN. Journal du voyage fait a la Mer de Sud, avec les flibustiers de l’Amerique en 1684. & années suivantes. 2e edition (= 3e edition). Paris, la veuve de Jean Bapt. Coignard et Jean Baptiste Coignard fils, 1693. Sm.8vo. Contemporary calf. With woodcut printer’s mark on title-page. (16),448,(1) pp. – Third edition. € 1.250,00



**'One of the handsomest of Dutch nineteenth century travel books'**

**12. BUDDINGH, (Steven Adriaan).** Neêrlands Oost-Indië. Reizen .. gedaan gedurende het tijdvak van 1852-1857. 2e uitgave. Amsterdam, wed. J.C. van Kesteren & Zoon, 1867.

3 volumes. Modern cloth. With tinted lithographed portrait, folding coloured lithographed map and 27 coloured lithographed plates by C.W. Mieling (occasional light spotting). (6),415; (6),415; (6),445 pp.

€ 1.250,00



**First book with coloured plates of Indonesia**

**13. DOREN, Jean Baptist J. van.** Reis naar Nederlands Oost-Indië of land- en zee-tochten gedurende de twee eerste jaren mijns verblijfs op Java. 's Gravenhage, J. & H. van Langenhuysen, 1851.

2 volumes in 1. Contemporary half morocco, spine richly gilt (hinges skillfully repaired). With 2 nice identical lithographed titles, 3 folding maps and plans (1 repaired), and 27 lithographed plates (9 tinted views (some stains) and 18 hand-coloured costume plates, heightened with gum arabic), and 79 wood-engravings in the text. 315;

401,(3) pp. – First edition.

€ 1.495,00

**Very early description of the Hindu-Javanese antiquities of Java**

**14. MUELLER, Johannes.** Ueber Alterthuemer des Ostindischen Archipels insbesondere die Hindu-Alterthuemer und Tempelruinen auf Java, Madura und Bali. Nach Mittheilungen Brumunds und v. Hoevells aus dem Hollaendischen bearbeitet.

Berlin, 1859.

Original half cloth with decorated boards. With 21 lithographed plates (5 tinted and 10 in colours) by Gebr. Delius. VIII,102 pp. – First edition; privately printed

€ 1.450,00



## 'Undoubtedly the finest 17th century plates of Indonesia'

**15. NIEUHOEF, Joan.** Gedenkwaardige zee en lantreise door de voornaemste landschappen van West en Oostindien.


Amsterdam, Weduwe Jacob van Meurs, 1682.

2 volumes in 1. Folio. 19th century half calf, raised bands with red morocco title-label. With engraved pictorial frontispiece (2 tears rep.; sl. soiled) bearing the title for both books, engraved portrait of Joan Nieuhof, engraved coat of arms and many engraved maps and plates. (8),240,(2); (4),308,(4) pp. € 9.500,00

First and only edition. Part I: Gedenkwaardige Brasiliaense zee- en lant-reize, Part II: Zee en lant-reize door verscheide gewesten van Oostindien.



## Concerning all parts of the world where the VOC was active



**16. VALENTIJN, François.**


Oud en Nieuw Oost-Indiën, vervattende een naaukeurige en uitvoerige verhandeling van Nederlands Mogentheyd in die gewesten, benevens eene wydlustige beschryving der Moluccos, Amboina, Banda, Timor, en Solor, Java .. Suratte .. Choromandel, Pegu, Arracan,

Bengale, Mocha, Persien, Malacca, Sumatra, Ceylon, Malabar, Celebes of Macassar, China, Japan, Tayouan of Formosa, Tonkin, Cambodia, Siam, Borneo, Bali, Kaap de Hoede Hoop en van Mauritius.

Dordrecht, Amsterdam, Joannes van Braam, Gerard onder de Linden, 1724-1726.

5 volumes. Folio. Contemporary calf, spines richly gilt in compartments, with red and black morocco title-labels. With engraved allegorical frontispiece, folding portrait of Valentijn, 19 portraits of the Governors-General, and 326 illustrations, maps, plans, bird's-eye views and plates (most of them double-page or folding; including fragments of Javanese manuscripts). – Original edition. € 39.500,00

## One of the most popular 18th century books on the Pacific



17. KEATE, George. An account of the Pelew Islands, situated in the western part of the Pacific Ocean, composed from the journals and communications of Captain Henry Wilson, and some of his officers, who, in august 1783, were there


shipwrecked, in the *Antelope*, a packet belonging to the Honourable East India Company. Third edition. London, G. Nicol, 1789.

4to. Contemporary tree calf, spine richly gilt with red morocco title-label. With folding engraved chart (with small tear) and 16 engraved portraits and plates (some foxing). XXVIII,378 pp. € 1.450,00

### Wandering the Pacific in search of trading prospects

18. TURNBULL, John. Reizen in den Stillen Oceaen, in de jaren 1800, 1801, 1802, 1803 en 1804. Uit het Engelsch. Dordrecht, A. Blussé & Zoon, 1810-1814.

3 volumes in 1. Contemporary half calf. VIII,154; VI,310; VIII,430 pp. – First Dutch edition. € 625,00



**‘One of the first to visualize the immense splendor of Indonesian nature’**



**19. JUNG-  
HUHN, Franz  
Wilhelm.** Java, zijne gedaante, zijn plantentooi en inwendige bouw. Tweede verbeterde uitgave. 's Gravenhage, C.W. Mieling, 1853-54. 3 volumes in 4. Later half cloth. With folding coloured litho-

graphed frontispiece (Lamongan), 4 lithographed title-pages, and 51 (of 52) plates, tables and diagrams and cross-sections (mostly folding; some rep.) and atlas (no binding) with 11 large folding coloured lithographed plates by C.W. Mieling, some finished by hand. 671; XII,1432; VIII,498 pp. – Second and best edition. € 6.250,00

**The highest  
point in the  
depiction of  
Indonesian  
topography**

**20. SALM,  
Abraham.** Java. Na schilderijen en teekeningen van A(braham) Salm. Op steen gebracht door J(ohan) C(onrad) Greive. Amsterdam, Frans Buffa & Zonen, (1865-72).



Large folio. Original printed title-page, printed in red and black, with list of plates on verso and 24 superb chromolithographs, finished by hand, mounted on (later acid-free) cards with small printed title label, original frontcover with gilt lettering and printed wrappers preserved, in modern cloth box. € 39.500,00



**‘A book about Indonesia of outstanding quality; indeed, a masterpiece’**

**21. RAFFLES, Thomas Stamford.** The history of Java. London, Black, Parbury, and Allen, and John Murray, 1817.

2 volumes. 4to. Contemporary calf with gilt fillets, rebacked with the contemporary richly gilt spines with black morocco labels. With 2 maps (one large folding map of Java, coloured in outline), 10 hand-coloured plates by William Daniell and 53 etched or aquatint plates (including alphabets and facsimiles of inscriptions, and musical scores), and some engraved vignettes. XLVIII,479; VIII,288,(3),CCLX pp. – First edition. € 6.250,00

**Travelling all over the Dutch East Indies**

**22. REINWARDT, Caspar Georg Carl.** Reis naar het oostelijk gedeelte van den Indischen Archipel, in het jaar 1821. Amsterdam, Frederik Muller, 1858.

Original blindstamped cloth (rebacked with the original spine laid down).

With 5 lithographed costume plates (1 tinted and 4 coloured, partly finished by hand), and 14 (8 folding) lithographed plates (6 coloured and partly finished by hand, 8 tinted) by G.J. Bos after J.T. Bik and M. Ver Huell. XVI,646,(1) pp. – Original edition. € 1.250,00



**With fine lithographed plates made after sketches by the author**



**23. RHIJN, Leonard Johannes van.**

Reis door den Indischen Archipel, in het belang der evangelische zending.

Rotterdam, M. Wijt & Zonen, 1851.

Original cloth, spine lettered in gilt (top of spine and 1 hinge sl. dam.). With 5 folding maps and 8 tinted lithographed plates by C.W. Mieling (some stains).

XX,655,28 pp. – Original edition.

€ 795,00

## Dutch Company poet

24. **MARRE, Jan de.** Batavia, begrepen in zes boeken.

Amsterdam, Adriaan Wor en de Erve G. Onder de Linden, 1740.

4to. Contemporary blind tooled vellum. With engraved allegorical frontispiece, engraved vignette by J. Punt, engraved portrait after J.M. Quinhart by J. Houbraken, and folding plan of Batavia by J. van der Laan. (36),320,(6) pp. – First edition. € 975,00



Including: **Geestige en vermaekelijke reys-beschryving .. naer Oostindien uytgevaren**



25. **OVERBEKE, Aernout van.** De rymwercken. 9e druk. Op nieuws van veele fouten gezuivert. Amsterdam, Jan ten Hoorn, 1709.

Sm.8vo. Contemporary vellum. With engraved portrait of the author by H. Cause and several woodcut tail-pieces. (14), 272,47 pp. € 525,00

## The first accurate topographical views of Indonesia

26. **SCHOUTEN, Wouter.** Oost-Indische voyagie, vervattende veel voorvallen en ongemeene vreemde geschiedenissen/ bloedige zee- en landt-gevechten... Amsterdam, Jacob Meurs en Johannes van Someren, 1676.

2 volumes in 1. 4to. Modern vellum, with title in manuscript on spine. With engraved allegorical title-page, engraved portrait, 4 half-page illustrations and 43 engraved plates (21 double-page) after the author. (12),328; 253,(23) pp. – First edition. € 2.950,00





## The first great natural history of tropical marine life

27. RUMPHIUS, Georgius Everhardus. D'Amboinsche rariteitkamer, behelzende eene beschryvinge van allerhande zoo weeke als harde schaalvisschen. Amsterdam, Jan Roman de Jonge, 1740.

Folio. Contemporary half roan (rubbed and sl. damaged), gilt title to spine. With engraved frontispiece by Jan Goere, title-page printed in red and black and with engraved vignette by J. Punt, engraved portrait of the author, 5 large engraved vignettes and 60 beautifully engraved plates mostly after Maria Sybilla Merian. (24),340,(43) pp. – First published in 1705. € 3.450,00

## Efforts of the VOC to monopolize the spice trade

28. SPEELMAN, Cornelis. - Journael of kort verhael van't begin, voortganch en eynde des oorloghs tusschen den koningh en verdere regeeringe van Macassar, en de Nederlandsche Geotroyeerde Oost-Indische Compagni, in de jaren 1666/1667/1668 en 1669 voor gevallen. Amsterdam, Marcus Doornick, (1669).


4to. Old boards. With woodcut on title-page. (24) pp. – First edition. € 2.750,00



## Fine presentation copies

29. Batavia, Bruining & Wijt, 1866. Contemporary green morocco with elaborate blindstamped and gilt decoration and on frontcover lettered in gilt: Aane zijne excellentie den Minister van Kolonien mr. P. Mijer, a.e.g. XIII,585 pp.

€ 450,00



30. Batavia, Bruining & Wijt, 1867.

Contemporary brown morocco with elaborate blindstamped and gilt decoration and on frontcover lettered in gilt: Aangeboden aan zijne excellentie den Gouverneur Generaal van Nederlandsch Indië, a.e.g. XIV,372 p.

€ 450,00



## Topographical views and European social life by Josias Cornelis Rappard

31. **PERELAER, (Michel Théophile Hubert)**. Het kamerlid Van Berkenstein in Nederlandsch-Indië. Leiden, A.W. Sijthoff, (1888). 4 volumes in 2. Folio. Original decorated red cloth gilt (extremities of spines skilfully restored). With 107 chromo-

lithographed plates after J.C. Rappard. 205; 202; 195; 198 pp.

€ 2.750,00

### One of his best known publications, containing beautiful plates

32. **ROSENBERG, Carl Benjamin Hermann von**. Reistochten naar de Geelvinkbaai op Nieuw-Guinea in de jaren 1869 en 1870. 's Gravenhage, Martinus Nijhoff, 1875.

4to. Original printed boards (spine dam.). With frontispiece portrait of the author, 3 lithographed maps and charts (1 folding), 4 hand-coloured and 13 tinted lithographed plates by P.W.M. Trap. XXIV,153 pp. Original edition.



### With fine plates after drawings by the author

33. **STUERS, (Hubert Joseph Jean Lambert de)**. De vestiging en uitbreiding der Nederlanders ter Westkust van Sumatra. Uitgegeven door P.J. Veth. Amsterdam, P.N. van Kampen, 1849-50.

2 volumes. Half cloth, original

printed wrappers mounted (binding F.B. Smits, Batavia). With 2 maps and 14 handcoloured or tinted lithographed plates by C.W. Mieling after the author. CX,240; (2),264 pp. First edition.

€ 1.250,00



## A monumental work on the natural history and ethnography of Indonesia

- 34. TEMMINCK, Coenraad Jacob.** Verhandelingen over de natuurlijke geschiedenis der Nederlandsche overzeesche bezittingen, door de leden der Natuurkundige Commissie in Indië en andere schrijvers. Uitgegeven op last van den koning door C.J. Temminck .. geredigeerd door J.A. Susanna. Leiden, S. en J. Luchtmans en C.C. van der Hoek, 1839-1844.  
3 volumes. Imperial folio. Later half red morocco, spine lettered in gilt With 3 lithographed title-pages, 4 maps and 256 lithographed plates (160 hand-coloured). – Original edition; only 250 copies printed. € 18.500,00

## With fine coloured views taken 2 months after the eruption of the Krakatoa

- 35. VERBEEK, R(ogier) D(iederik) M(arius).** Krakatau. Batavia, Landsdrukkerij, 1884-85  
2 text-volumes in 1 Original half green cloth + atlas in portfolio (sl. loose). Original red cloth (sl. soiled). With 25 drawings on 9 coloured lithographed plates, partly finished by hand and heightened with gum arabic. VI,XXXIX,564 pp. € 1.650,00



## Manuscript map of part of Java

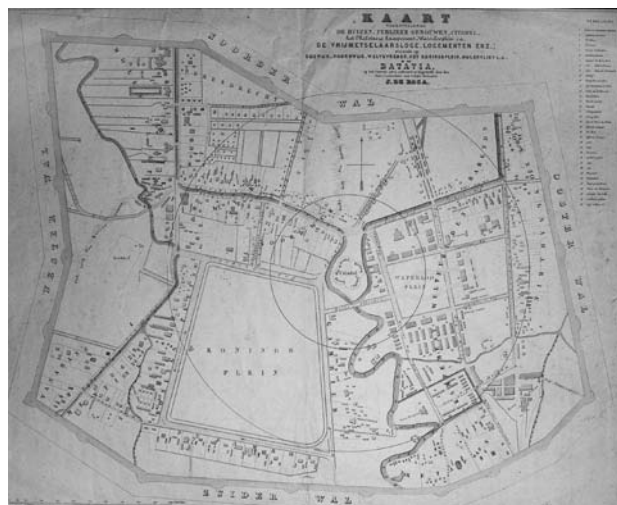
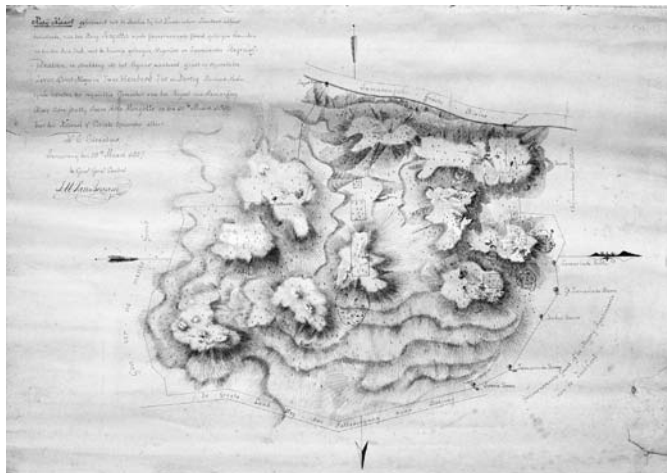
### 36. BRAAM, J.W.

Kopij kaart geformeert uit de boeken bij het Landmeter Kantoor alhier berustende van den Berg Pergotta zijnde gouvernements grond, gelegen bezuiden en buiten deze stad, met de daarop gelegen negorijen en

Javaansche begraafplaatsen, in strekking als het figuur aantoon, groot in oppervlakte zeven & veertig morgen en twee honderd zes en dertig vierkante roeden, zijnde hetzelfde ter requisitie gemeeten van den regent van Samarang Kiaij Adie Patty Soero Adie Mengollo, op den 10de Maart 1816 door den kolonel & civiel opziender alhier H.C. Corneluis.

Samarang, 28ste Maart 1827.

Manuscript map in pen and black ink by J.W. van Braam (some pinholes and small damaged spots in blank margins, soiled in places). Ca. 32 x 45 cm. € 495,00



## The new districts of Batavia


37. ROSA, J. de. Kaart voorstellende de huizen, publieke gebouwen, citadel, het militaire kampeement, Waterlooplein c.a., de vrijmetselaarsloge, logementen enz.; Rijswijk, Noordwijk, Weltevreden, het Koningsplein, Molenvliet c.a., bij Batavia. 's Gravenhage, A. van Hoogenstraten en Zoon, (ca. 1860).

Lithographed map by C.W. Mieling, coloured in outline, with legend (3 marginal small tears; address of publisher crossed-out in contemp. pen). Ca. 57,5 x 70 cm.

€ 950,00

**With topographical plates by  
the most renowned  
of Belgian lithographers**

**38. VELDE, Charles William Meredith van de.** Gezigten uit Neêrlands Indië, naar de natuur geteekend en beschreven. Amsterdam, Frans Buffa en Zonen, (1843-45). Folio. Contemporary half green morocco, spine gilt. With engraved title-vignette depicting the palace at Bogor and 50 plates, lithographed by P. Lauters after the author. (10),87 pp. – Original edition. € 7.950,00



**Situation-sketches and profiles of Javanese volcanoes**



**39. JUNGHUHN, Franz Wilhelm.** Topographische und naturwissenschaftliche Reisen durch Java ... zum Druck befördert und bevorwortet durch C.G. Rees von Esenbeck. Magdeburg, E. Baensch; Rott., A. Baedeker; Amst., J. Müller, 1845. Text-volume and

atlas-volume. 8vo and oblong 8vo. Original half cloth and half calf (foot of spine atlas-volume dam.). With 2 folding elevation maps and 38 lithographed plates containing many illustrations and profiles. X,518,(2) pp. – First edition. € 2.950,00

## A superb set with descriptive accounts of Indonesia

40. **WALCKENAER, C(harles) A(nast-hase)**. Le monde maritime, ou tableau géographique et historique de l'Archipel d'Orient, de la Polynésie, et de l'Australie; contenant la description de toutes les îles du Grand-Océan et du continent de la Nouvelle-Hollande. Paris, Nepveu, 1819.

2 volumes. 8vo. Contemporary half calf, spines gilt, with monogram A.V. With coloured folding map, 1 coloured engraved plate, 1 plate with musical scores, 4 aquatint plates and 15 coloured engraved plates with 2 illustrations on each sheet. (6),XXXVI,312; 284 pp. – All published. € 1.795,00



## One of the most attractive books on Borneo

41. **WHITEHEAD, John**. Exploration of Mount Kina Balu, North Borneo.

London, Gurney and Jackson, 1893.

Large folio. Original pictorial green cloth, top edge gilt. With 32 lithographed plates, comprising 11 natural history plates, hand-coloured and heightened with gum arabic, and 21 tinted lithographed views and ethnographic subjects, and with map and some illustrations in the text. XII,317 pp. – Original edition.

€ 1.950,00

Full descriptions are available on request, also printed catalogue on Voyages and Travel will be sent free on request. Prices are net and in EURO (€), VAT, postage and insurance are not included.

Please visit our new web site:  
[www.gertjanbestebreurtje.com](http://www.gertjanbestebreurtje.com)

Gert Jan Bestebreurtje  
Rare Books  
Langendijk 8  
PO BOX 113, 4130 EC Vianen  
The Netherlands

Telephone +31 (0)347 322 548  
Telefax +31 (0)347 322 346  
E-mail: [info@gertjanbestebreurtje.com](mailto:info@gertjanbestebreurtje.com)